

TELE-LAW

Monthly Progress Report

August, 2022



TELE-LAW SCHEME THROUGH COMMON SERVICES CENTRES



Submitted to

Department of Justice,
Ministry of Law and Justice,
Government of India



Prepared by

CSC e-Governance Services India Limited 3rd Floor, Electronics Niketan,
6 CGO Complex Lodhi Road, New Delhi – 110070

Contents

Sr. No		Page no
1	The Tele-Law Scheme	1
2	Stakeholders/ Field Functionaries	3
3	Project progress in August 2022	5
4	PLV representation State-wise	6
5	State Coordinator representation	7
6	Panel Lawyers representation State-wise	8
7	Activity update: August 2022	18
8	Annexure	28

Sr. No	List of Tables	Page no
1	Gender composition of PLVs	6
2	Gender Composition of State Coordinators	7
3	Gender composition of Panel Lawyers	8
4	Details of Case Registered	10
5	Details of Advice Enabled	13
6	Details of Case Category Resolved	15
7	Details of Marginalized Category	15
8	Case registration and Advise enabled through Mobile app /Web portal	17

Sr. No	List of Annexure	Page no
1	Details of States and UTs identified under the service	28
2	District wise details of case registered, and advice enabled up till August 2022	45
3	Advised enabled and Case Registered up till August 2022	101
4	Marginalized Category resolved up till the month of August 2022	103
5	Category wise cases resolved up till the month of August 2022	103

List of Abbreviations

CSC	Common Services Centres
CSC SPV	Common Services Centres Special Purpose Vehicle
DoJ	Department of Justice
DLSA	District Legal Services Authority
GoI	Government of India
GP	Gram Panchayat
LSA	Legal Service Authority
NALSA	National Legal Services Authority
NE	North East
NEJK	North East and Jammu Kashmir
OBC	Other Backward Caste
PLV	Para Legal Volunteers
SC	Scheduled Caste
SHG	Self Help Group
SLSA	State Legal Services Authorities
ST	Scheduled Tribe
UT	Union Territory
VC	Video Conferencing
VLE	Village Level Entrepreneur

1. The Tele-Law Scheme

Tele-Law scheme is an effort to make legal aid accessible to the marginalized communities and citizens residing in rural and urban areas. The scheme envisages the use of communications and information technology for the delivery of legal information and advice. This is a medium of e-interaction between lawyers and citizens through video-conferencing or telephone/phone mode. The service seeks to provide legal assistance to citizens at their doorsteps through the infrastructure of Common Services Centres (CSC) present at rural locations and the use of citizen mobile app where common citizens can register their case and seek advice from Panel Lawyers through the use of citizen mobile app (Tele –Law Mobile app) available at google play store.

Some of the key features of the programme include:

1. The programme benefits people entitled to free legal aid under Section 12 of Legal Services Authorities, Act, 1987 that includes women, children, Members of scheduled caste, scheduled tribes, etc. to seek legal advice free of cost.
2. To ensure its seamless penetration in far-flung and remote areas, a Tele-Law mobile application has been developed to enable pre-registration of cases by PLVs.
3. Tele Law web portal (<http://www.tele-law.in/>) provides key information about the programme in 22 official languages. Tele-Law Dashboard has been developed to capture real-time data on cases registered and advice enabled.
4. Information education communication (IEC) materials such as E-Tutorial on Tele-Law mobile application, pamphlets, Radio jingles etc. Are made available in the Tele-Law portal.

The concept of Tele-Law is to facilitate the delivery of legal advice through a panel of lawyers stationed across India at the CSC SPV office and at State Legal Services Authorities (SLSA).

To fulfil this CSC SPV collaborated with the Department of Justice (DoJ) to implement Tele-Law service through CSCs across India.

For North-Eastern states, Union Territory of Jammu & Kashmir and Ladakh under Access to Justice (NEJK project).

For the states of North East (NE) and Union Territory (UT) of Jammu & Kashmir and Ladakh, the project was started as a pilot on 31st December 2017 with further extension.

Under this project, a total of 800 CSCs were covered. The PLVs and the Panel Lawyers are appointed by CSC SPV in collaboration with DoJ.

Expansion of Tele-Law in Uttar Pradesh and Bihar

After the successful implementation of Tele-Law service in North-East states and J&K the project was launched in Lucknow, Uttar Pradesh on 10th December 2019. The project covered a total of 1000 CSCs from Bihar (i.e. 500) and Uttar Pradesh (i.e. 500). Under the project, the panel lawyers and PLVs for UP and Bihar were made available via NALSA.

Aspirational district project

The Aspirational Districts Programme is a product of collective effort in which States are the main drivers. At the Government of India level, the programme is anchored by NITI Aayog.

Based on the wide response garnered in the pilot states and the urgency for the common man to receive legal advice as the first step towards access to justice, Tele-Law is one of the key programmes of the Department of Justice that has also been flagged as a part of 100 days programme of the newly constituted Government of India. In continuation, it is now aimed to expand the Tele-Law program to the 115 Aspirational Districts across 28 states¹ that are earmarked as pockets of under-development. These 115 Districts have been described as Aspirational rather than backward so that they are viewed as islands of hope and opportunity rather than areas of distress and hopelessness.

The Aspirational Districts programmes are being measured on the indices of education, health, and nutrition, agriculture and water resources, financial inclusion, basic infrastructure and skills. To fulfil the Government commitment of SabkaSaath, Sabka Vikash, Sabka Vishwas there is a need to amalgamate “*Sabka Nyaya*” as the fourth pillar to empowerment and development in the country. In this regard, the Department of Justice could act as a force multiplier on the desired outcomes in these Aspirational districts. Working towards strengthening free legal aid in India, the Tele-Law programme would cover 28,060 CSCs in 115 Aspirational Districts across 28 States in cooperation with National Legal Service Authority (NALSA), State / District Legal Service Authority, and CSC e-Governance Service Limited. To ensure that this service is effectively used 28060, Tele-Law Para legal volunteers from within the communities would be engaged to act as a bridge to connect the beneficiary with the Panel Lawyer.

Keeping in view and the learning from the pilot, the project was extended to cover all the 112 Aspirational districts from 27 states and 8 UT through 28,060 CSCs. Under the project, PLVs and the Panel Lawyers are appointed by CSC SPV in collaboration with DoJ.

The Aspirational districts scheme was approved on 1st September 2019. In the year 2020-21 as per the decision of DoJ, GoI all three projects were merged.

¹*Currently there are 112 Aspirational Districts across 27 States

In the year 2021-22, DoJ and GoI proposed to expand the Tele-Law service at Pan India level in collaboration with CSC SPV which includes 28 states and 6 UTs. The Tele-Law service has been started in 50,000 Gram Panchayats (GPs) covered.

- In June 2021 Tele-Law expanded in 633 districts in 51,434 CSCs all over the country.
- In November 2021, the reach of Tele- Law further expanded to 75,000 CSCs in 75,000 GPs of 669 districts all over the country. All the CSCs are mapped with respective gram panchayats.
- From April 2022 the reach of tele law is further extended to 1, 00,000 CSC in 1, 00,000 GPs of 755 districts across the country and the services provided free of cost for all sections of the community. State wise details in *Annexure 1. (The details include the CSC which is newly added for the FY 2022-23).*

2. Stakeholders/ Field Functionaries

The project envisages connecting rural citizens with lawyers at CSCs through video conferencing facilities stationed at identified Gram Panchayat (GP) through 1,00,000 CSCs across India (Details in *Annexure 1*).

Para Legal Volunteers (PLVs)

PLV is the first point of contact for any citizens/applicant who requires legal advice/consultancy. They are associated with CSCs of the locality. The PLVs associated are identified by CSCs/VLEs of the locality.

The eligibility criteria of PLVs are below:

1. Candidates must be 10th passed.
2. Candidates must be from the same panchayat.
3. They should know the local language and have good communication skills.
4. They should not be directly related to VLE.
5. Preference is given to women.
6. Preference to be given to students who have undergone training under CSC projects.
7. Preference to be given to those who have worked in groups like SHGs/SMC etc.

Roles and responsibility

1. Identify different platforms at the village to disseminate information about the scheme e.g. Anganwadi meetings, market, etc.
2. Inform citizens about the benefits of consultation through video conferencing, phone calls, and instant phone call provision.
3. Identification of citizens /cases for legal advice.
4. Listen carefully to the problems/grievances of citizens.
5. Convince citizens about the confidentiality of their grievances.

6. Should fill the requisite database of the legal advice seeker referred for advice to the Panel Lawyer (through the mobile application, optional)
7. Facilitate tele-consultation with the lawyer through video conferencing/phone call at CSC.
8. Should be active and keep track of progress and updates of the applicant's case/grievance and maintain its record.
9. Should maintain confidentiality and not disclose any data/ information without permission.

Panel Lawyers

Panel Layers stationed at various locations provide pre-litigation advice to the applicants whose cases are registered by CSCs.

If required, the cases are also forwarded to SLSAs/DALSs on requirement basis.

State coordinators

For better and smooth functioning of the project state coordinators are associated with states and UTs. The function of the coordinators' is to roll out and monitor the progress of the project in the state/UTs.

Roles and responsibilities

1. Initiate and facilitate the implementation of the project.
2. Provide training to VLEs and PLVs.
3. Connect with local stakeholders.

6. Project progress in August 2022

For the month of **August 2022** overall 1, 00, 000 CSCs are allocated to work. Currently 19,951 Femal PLVs are associated with CSC.

PLV representation State- wise:

Sr.no	State/UT	Female
1	Andaman And Nicobar	0
2	Andhra Pradesh	530
3	Arunachal Pradesh	3
4	Assam	896
5	Bihar	1149
6	Chhattisgarh	1663
7	Dadra And Nagar Haveli	0
8	Daman And Diu	0
9	Goa	0
10	Gujarat	1252
11	Haryana	1445
12	Himachal Pradesh	371
13	Jammu & Kashmir	311
14	Jharkhand	946
15	Karnataka	232
16	Kerala	323
17	Ladakh	8
18	Lakshadweep	0
19	Madhya Pradesh	1399
20	Maharashtra	1028
21	Manipur	61

22	Meghalaya	166
23	Mizoram	54
24	Nagaland	76
25	Odisha	1417
26	Puducherry	6
27	Punjab	488
28	Rajasthan	246
29	Sikkim	14
30	Tamil Nadu	254
31	Telangana	340
32	Tripura	99
33	Uttar Pradesh	4081
34	Uttarakhand	240
35	West Bengal	853
	Total	19951

Table 1: Composition of PLV's

For better and smooth functioning of the project, State coordinators are appointed and are attached with every state / UT. The function of the coordinators' is to roll out and monitor the progress of the project in the States/UTs. A total of **23** state coordinators are allocated in States/UTs for the month of August 2022.

State Co-ordinator Representation

Sr No.	States/ UTs	Gender
1	Andhra Pradesh	Male
2	Telangana	Male
3	Bihar	Male
4	Chhattisgarh	Male
5	Gujarat	Male

6	Haryana	Male
7	Himachal Pradesh	Female
8	Jammu & Kashmir	Male
9	Jharkhand	Male
10	Karnataka	Male
11	Kerala	Male
12	Madhya Pradesh	Male
13	Maharashtra,Goa, Dadra and Nagar Haveli /Daman & Diu	Male
14	Assam,Arunachal Pradesh, Meghalaya,Nagaland And Sikkim	Female
15	Tripura,Manipur,Mizoram	Male
16	Odisha	Male
17	Punjab	Female
18	Rajasthan	Male
19	Tamil Nadu	Male
20	Uttar Pradesh	Male
21	Uttar Pradesh	Male
22	Uttarakhand	Male
23	West Bengal	Male

*2 resources in Uttar Pradesh

Table 2: Gender Composition of State Coordinators

The State Coordinators conducted trainings for new VLE/ PLVs as well as follow up sessions through video conferencing and field visits. Awareness session were conducted by the State coordinators to make the VLE and PLVs aware about Tele-Law service and the various activities and task they need to carry out in the coming days for making the community members aware about the service provided by the Tele-law service.

Panel Lawyer representation State-wise

A total of 876 Panel Lawyers were on-boarded for the month. A total of 142 Panel Lawyers are identified and allocated by CSC SPV in partnership with DoJ stationed at respective states and UTs. Out of the total 876 panel lawyers, 42 percent i.e., 368 panel lawyers are female and 58 percent i.e. 508 panel lawyers are male

Sr.No	States/UTs	CSC SPV		Total	SLSA		Total	DALSA		Total
		Male	Female		Male	Female		Male	Female	
1	Andaman and Nicobar	0	1	1	0	0	0	0	1	1
2	Andhra Pradesh	2	2	4	0	0	0	6	7	13
3	Arunachal Pradesh	0	0	0	0	0	0	16	1	17
4	Assam	4	2	6	0	0	0	9	24	33
5	Bihar	6	0	6	6	8	14	23	9	32
6	Chandigarh	0	0	0	0	0	0	0	3	3
7	Chhattisgarh	1	4	5	0	0	0	16	7	23
8	Dadra & Nagar Haveli	0	0	0	0	0	0	1		1
9	Daman – Diu	0	0	0	0	0	0	0	1	1
10	Delhi	2	2	4	0	0	0	9	2	11
11	Goa	0	0	0	0	0	0	0	2	2
12	Gujarat	2	1	3	0	0	0	68	28	96
13	Haryana	3	1	4	0	0	0	13	9	22
14	Himachal Pradesh	2	2	4	8	2	10	2	9	11
15	Jammu & Kashmir	3	8	11	0	0	0	11	9	20
16	Jharkhand	6	3	9	0	0	0	11	13	24
17	Karnataka	1	5	6	0	0	0	15	15	30
18	Kerala	1	1	2	0	0	0	5	9	14
19	Ladakh			0				2		2

20	Madhya Pradesh	10	3	13	0	0	0	35	15	50
21	Maharashtra	4	7	11	0	0	0	9	25	34
22	Manipur	1	0	1	0	0	0	3	5	8
23	Meghalaya	1	1	2	0	0	0			
24	Mizoram	0	1	1	0	0	0	5	3	8
25	Nagaland	0	2	2	0	0	0	3	10	13
26	Odisha	5	2	7	0	0	0	26	4	30
27	Pondicherry	0	0	0	0	0	0	1	1	2
28	Punjab	0	2	2	0	0	0	10	12	22
29	Rajasthan	4	1	5	0	0	0	14	23	37
30	Sikkim	0	0	0	0	0	0	1	3	4
31	Tamil Nadu	4	2	6	0	0	0	18	14	32
32	Telanagna	0	2	2	0	0	0	10	1	11
33	Tripura	2	0	2	0	0	0	4	4	8
34	Uttar Pradesh	12	3	15	4	3	7	45	6	51
35	Uttarakhand	3	0	3	0	0	0	11	4	15
36	West Bengal	1	4	5	0	0	0	8	14	22
	Total	80	62	142	18	13	31	410	293	703

Table 3. Gender composition of Panel Lawyers

Description

1. A total of **876** Panel Lawyers were on-boarded for the month.
2. A total of **142** Panel Lawyers are identified and allocated by CSC SPV in partnership with DoJ stationed at respective states and UTs.
3. **734** Panel Lawyers are allocated and identified by NALSA and are stationed at SLSA offices.
4. Out of the total **876** panel lawyers, 42 percent i.e , **368** panel lawyers are female and 58 percent i.e. **508** panel lawyers are male

Details of cases registered and advice enablement

For the month of **August 2022: 11,2981** cases were registered out of the total **11,2981** Case Registered – **11,2858** cases were registered through CSC and the remaining **123** cases were registered directly by citizens through Tele –Law Mobile app.and **191773** cases received pre-litigation legal advice. Out of the total **19,1773** advised enebled – **19,1515** cases received advice through CSC and the remaining **258** received advice enablement through citizen mobile app.

Details of case registration and advice enabled for the month of August 2022 are described in below tables:

Case registration for the month of August 2022

States/UTs	No. Of CSCs	Female	Male	Total	Gen	OBC	SC	ST	Total
Andaman And Nicobar	29	122	67	189	1	1	185	2	189
Andhra Pradesh	2379	718	1237	1955	712	696	397	150	1955
Arunachal Pradesh	78	217	99	316	27	0	289	0	316
Assam	3002	780	1764	2544	1598	215	566	165	2544
Bihar	6149	2600	3092	5692	656	2455	2228	353	5692
Chandigarh	17	51	9	60	0	10	47	3	60
Chhattisgarh	5327	1074	1858	2932	150	883	702	1197	2932
Dadra And Nagar Haveli & Daman & Diu	15	0	0	0	0	0	0	0	0
Delhi	11	206	106	312	52	5	255	0	312
Goa	38	4	16	20	19	1	0	0	20
Gujarat	4300	729	3432	4161	587	1931	529	1114	4161
Haryana	3785	421	1783	2204	357	973	749	125	2204
Himachal Pradesh	2212	751	1195	1946	520	273	988	165	1946
Jammu and Kashmir	2263	1277	4102	5379	2761	939	1031	648	5379
Jharkhand	3793	2427	4013	6440	793	3302	923	1422	6440
Karnataka	2520	387	918	1305	230	483	444	148	1305
Kerala	860	189	259	448	197	195	43	13	448

Ladakh	37	1	2	3	2	0	0	1	3
Lakshadweep	2	110	57	167	4	0	163	0	167
Madhya Pradesh	11623	3071	11100	14171	1364	5402	5161	2244	14171
Maharashtra	8593	4926	6716	11642	720	994	4243	5685	11642
Manipur	220	0	0	0	0	0	0	0	0
Meghalaya	503	278	267	545	47	0	7	491	545
Mizoram	202	13	18	31	0	0	0	31	31
Nagaland	157	180	186	366	30	2	17	317	366
Odisha	3653	1277	3650	4927	711	1185	1792	1239	4927
Puducherry	58	124	149	273	45	90	137	1	273
Punjab	3039	713	2219	2932	839	78	1953	62	2932
Rajasthan	3161	927	3032	3959	498	1504	1354	603	3959
Sikkim	62	3	5	8	6	1	1	0	8
Tamil Nadu	5893	1620	1756	3376	1407	1185	734	50	3376
Telangana	1860	498	1212	1710	224	1029	200	257	1710
Tripura	682	394	954	1348	241	225	419	463	1348
Uttar Pradesh	19560	14069	11509	25578	10363	6239	8067	909	25578
Uttarakhand	1531	387	1672	2059	348	806	890	15	2059
West Bengal	2386	1396	2587	3983	1883	738	1223	139	3983
	100000	41940	71041	112981	27392	31840	35737	18012	112981

Table 4. Details of Case Registered

* Gen: General; OBC: Other Backward class; SC: Scheduled Tribe; ST: Scheduled Tribe

Advice enabled for the month August 2022

States/ UTs	No. Of CSCs	Female	Male	Total	Gen	OBC	SC	ST	Total
Andaman And Nicobar	29	150	73	223	3	1	217	2	223
Andhra Pradesh	2379	723	1266	1989	717	714	410	148	1989
Arunachal Pradesh	78	355	116	471	115	5	320	31	471
Assam	3002	2256	3281	5537	2961	658	1631	287	5537
Bihar	6149	3941	3926	7867	958	2951	3412	546	7867
Chandigarh	17	592	378	970	191	95	561	123	970
Chhattisgarh	5327	2383	3198	5581	237	1535	1249	2560	5581
Dadra And Nagar Haveli & Daman & Diu	15	1	0	1	1	0	0	0	1
Delhi	11	233	118	351	62	5	284	0	351
Goa	38	4	16	20	19	1	0	0	20
Gujarat	4300	2509	7281	9790	1598	2819	1237	4136	9790
Haryana	3785	496	2031	2527	418	1059	920	130	2527
Himachal Pradesh	2212	1117	1850	2967	782	438	1473	274	2967
Jammu And Kashmir	2263	2836	7146	9982	5106	1515	2197	1164	9982
Jharkhand	3793	4643	6040	10683	1301	4828	2023	2531	10683
Karnataka	2520	545	1229	1774	319	674	568	213	1774
Kerala	860	249	324	573	269	229	60	15	573
Ladakh	37	11	20	31	12	1	10	8	31
Lakshadweep	2	110	57	167	4	0	163	0	167
Madhya Pradesh	11623	3681	13328	17009	1583	5839	7090	2497	17009
Maharashtra	8593	6398	8354	14752	1065	1421	4847	7419	14752
Manipur	220	4	2	6	4	1	0	1	6
Meghalaya	503	526	501	1027	158	1	21	847	1027

Mizoram	202	107	101	208	67	6	98	37	208
Nagaland	157	247	205	452	65	2	33	352	452
Odisha	3653	1437	3981	5418	855	1284	1919	1360	5418
Puducherry	58	136	165	301	52	102	145	2	301
Punjab	3039	17329	10728	28057	1367	295	26109	286	28057
Rajasthan	3161	1334	4126	5460	595	1902	2069	894	5460
Sikkim	62	2	6	8	4	1	1	2	8
Tamil Nadu	5893	1725	1856	3581	1505	1201	824	51	3581
Telangana	1860	1008	2802	3810	701	2005	646	458	3810
Tripura	682	416	1006	1422	246	236	456	484	1422
Uttar Pradesh	19560	22660	18931	41591	13486	10183	16276	1646	41591
Uttarakhand	1531	570	2148	2718	439	1021	1183	75	2718
West Bengal	2386	1615	2834	4449	2118	758	1424	149	4449
total	100000	82349	109424	191773	39383	43786	79876	28728	191773

Table 5. Details of advice enabled

* Gen: General; OBC: Other Backward class; SC: Scheduled Tribe; ST: Scheduled Tribe

Case Category resolved for the month of August 2022

Category	Female	Male	Total	Gen	OBC	SC	ST	Total
Accidental compensation Case	0	0	0	0	0	0	0	0
Child Labour/ Bonded Labour, Right to Education.	3878	5522	9400	2551	1729	3664	1456	9400
Civil Suit	0	0	0	0	0	0	0	0
Consumer dispute	0	0	0	0	0	0	0	0
Corporate matter	0	0	0	0	0	0	0	0
Criminal Matters- Arrest, F.I.R, Bail.	1492	2844	4336	1069	1140	1416	711	4336
Delay or rejection in providing basic services matters	0	0	0	0	0	0	0	0
Dowry, Family dispute, Talak, Protection of Women Against Domestic Violence.	11206	8848	20054	7071	4519	5991	2473	20054
Equal Pay for Equal Work, Minimum wages.	1339	2921	4260	995	1369	1103	793	4260
Family, matrimonial, succession matters	0	0	0	0	0	0	0	0
Land Disputes, Tenancy and Lease, Property and Inheritance rights.	4193	11226	15419	3420	4512	4573	2914	15419
Maternity Benefits, Medical termination of Pregnancy, Prevention of misuse of Pre- and Post Natal.	3016	3392	6408	1339	1315	2663	1091	6408
Negligence matters	0	0	0	0	0	0	0	0
Prevention of Atrocities Against Scheduled Caste and Scheduled Tribes.	1684	2001	3685	520	1502	1103	560	3685
Prohibition of Child Marriage.	2024	3224	5248	654	916	2224	1454	5248
Property dispute	0	0	0	0	0	0	0	0
Protection of Children from Sexual Offences.	372	445	817	174	145	312	186	817
RTI	0	0	0	0	0	0	0	0
Service matter	0	0	0	0	0	0	0	0
Sexual Harassment of Women at Workplace (Prevention & Prohibition).	800	653	1453	438	402	360	253	1453

Tenancy and lease related matter	0	0	0	0	0	0	0	0
Women, Children and Senior Citizens Maintenance.	5866	4221	10087	2023	1559	2219	4286	10087
Words, acts, gestures intended to insult the modesty of women, indecent representation of women.	426	508	934	117	231	339	247	934
Others(Scholarship, Aadhar card, bank loan, Incorrect Name, D-voters, Cheque Bounce, Electricity matter, PAN card, Labour matter)	46053	63619	109672	19012	24447	53909	12304	109672
Grand Total	82349	109424	191773	39383	43786	79876	28728	191773

Table 6. Details of case category

**Others: Scholarship, Aadhar card, bank loan, Incorrect Name, D-voters, Cheque Bounce, Electricity matter, PAN card, Labor matter. There is no sub-category under this. Any case which does not fall in the above 23 categories are categorized in others category.*

Marginalized Category of cases for the month of August 2022

Category	Case Count
Children (Below 18 years of age)	3995
Mentally ill and Differently abled	1372
People with low income groups(Income as specified by State)	8815
SC/ST	60120
Under trials/In custody	1339
Victims of Natural Disaster/Ethnic Violence	1174
Victims of Trafficking	2042
Women	41410
Workers in Unorganised Sector	8845
Others than above	62661
Grand Total	191773

Table 7. Details of marginalized Category

**Categories which do not fall in 9 marginalized categories are assigned under others.*

Case Registration and Advise enablement through mobile phone /Portal for the month of August 2022

After the launched of the Citizens Tele law mobile app –citizens can get the benefits of the service by either visiting CSC centres or through direct registration of cases using Citizens Telel law mobile app. below tables provide the details of cases which are registered in August 2022 through CSC or directly by citizens using Tele law Mobile app

States	Registered			Advised		
	Direct Citizen	CSC	Total	Direct Citizen	CSC	Total
Andaman And Nicobar Islands	0	189	189	0	223	223
Andhra Pradesh	5	1950	1955	5	1984	1989
Arunachal Pradesh	0	316	316	0	471	471
Assam	0	2544	2544	1	5536	5537
Bihar	12	5680	5692	14	7853	7867
Chandigarh	0	60	60	0	970	970
Chhattisgarh	0	2932	2932	6	5575	5581
Daman And Diu & Dadra And Nagar Haveli	0	0	0	0	1	1
Delhi	0	312	312	2	349	351
Goa	0	20	20	0	20	20
Gujarat	6	4155	4161	7	9783	9790
Haryana	6	2198	2204	12	2515	2527
Himachal Pradesh	1	1945	1946	2	2965	2967
Jammu And Kashmir	5	5374	5379	12	9970	9982
Jharkhand	5	6435	6440	6	10677	10683
Karnataka	0	1305	1305	1	1773	1774

Kerala	3	445	448	2	571	573
Ladakh	0	3	3	0	31	31
Lakshadweep	0	167	167	0	167	167
Madhya Pradesh	40	14131	14171	43	16966	17009
Maharashtra	0	11642	11642	8	14744	14752
Manipur	0	0	0	0	6	6
Meghalaya	5	540	545	12	1015	1027
Mizoram	0	31	31	0	208	208
Nagaland	0	366	366	0	452	452
Odisha	4	4923	4927	5	5413	5418
Puducherry	0	273	273	0	301	301
Punjab	5	2927	2932	63	27994	28057
Rajasthan	9	3950	3959	24	5436	5460
Sikkim	0	8	8	0	8	8
Tamil Nadu	6	3370	3376	10	3571	3581
Telangana	1	1709	1710	3	3807	3810
Tripura	0	1348	1348	1	1421	1422
Uttar Pradesh	4	25574	25578	10	41581	41591
Uttarakhand	1	2058	2059	1	2717	2718
West Bengal	5	3978	3983	8	4441	4449
Grand Total	123	112858	112981	258	191515	191773

Table 8. Details of CR and AE through Mobile phone and web portal

Till date , a total no. **2355260** cases are registered out of which **2322274** cases have received legal advice since project initiation i.e., 2017-18. Details up till the month of August 2022 are in **Annexure 2**.

7. Activity update: August 2022

Follow ups, Trainings through Video Conferencing

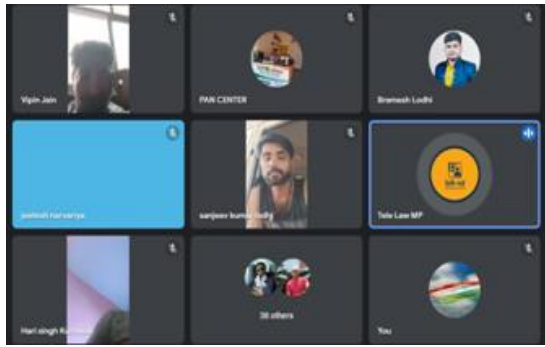
Follow up sessions were scheduled for the VLEs, PLVs and Panel Lawyers for the month of August 2022. New training sessions have been conducted from time to time during the month for new VLEs by the state coordinators with the help of Panel Lawyers. The State Coordinators conducted new trainings of VLE as well as follow up sessions through Video conferencing and physical Trainings. State coordinators made them aware about Tele-Law service and the activities they need to carry out in the coming times and also to make the community members aware about Tele laws. A regular meeting with SLSA has been conducted to update on the progress of work and plan strategy for implementing the programme in a more effective way. Some of the details of trainings conducted in the month of August are given below:

The details of sessions and the no. of participants who had attended/participated are given in the below Table:

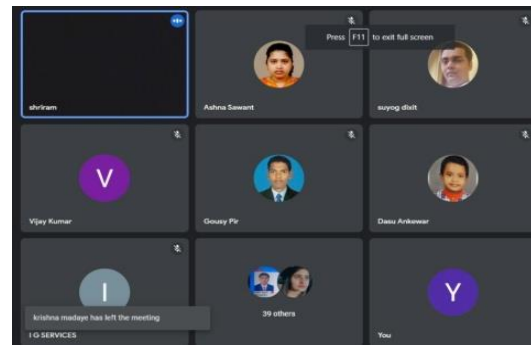
Sr. No.	States/UTs	Districts	Date	No of DM/DC/VLEs/ Panel Lawyer participated
1.	Madhya Pradesh	Alirajpur	02-08-2022	65
		Ashoknagar	04-08-2022	60
		Rewa	20-08-2022	75
		Meeting with NALSA Panel lawyer	19-08-2022	35
		Harda	27-08-2022	70
2.	Jammu and Kashmir		04-08-2022	20
3.	Andhra Pradesh		04-08-2022	35
4.	Goa	North Goa	06-08-2022	44
5.	Tamil Nadu	Ramanathapuram	05-08-2022	44
6.	Kerala	Pathanamthitta	05-08-2022	43
		Thrissur	11-08-2022 / 16-08-2022	64+64
7.	Karnataka	Raichur	13-08-2022	46
8.	Punjab	Bathinda	08-08-2022	54
9.	Maharashtra	Solanpur	12-08-2022	50
10.	Uttar Pradesh		19-08-2022	15
			24-08-2022	110
11.	West Bengal		24-08-2022	34
Total				928

Table 9. Sessions details of VLEs and PLVs

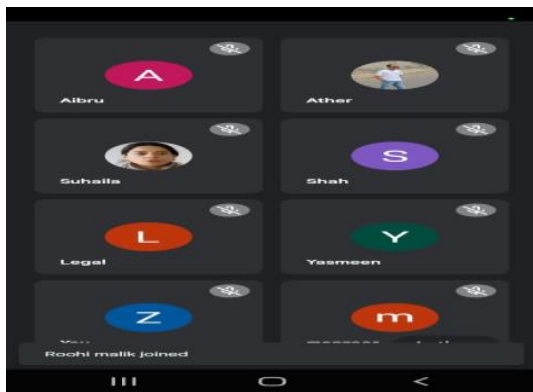
**All the trainings are either conducted through virtual and Physical mode*



VLEs Training _Alirajpur ,Madhya Pradesh



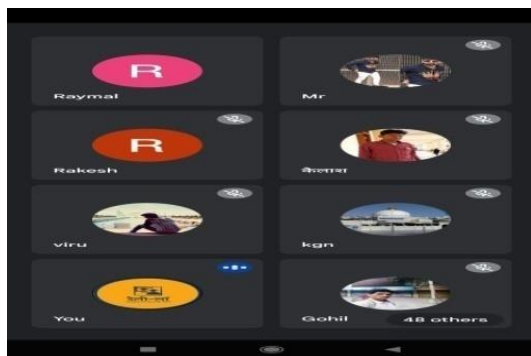
VLEs Training_Ashoknagar, Madhya Pradesh



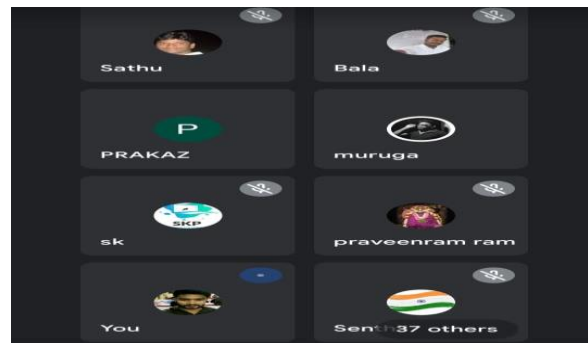
VLEs Training _Jammu and Kashmir



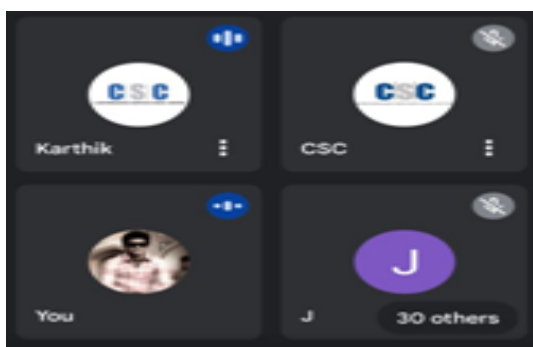
VLEs Training _Andhra Pradesh



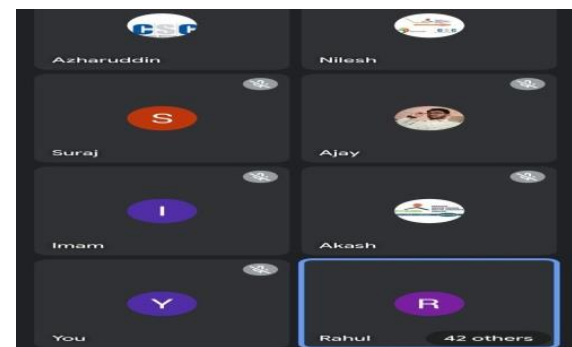
VLEs Training _,North Goa , Goa



VLEs Training _Ramanathapuram,Tamil Nadu



VLEs Training _ Pathanamthitta, Kerala



VLE Training-Maharashtra

Training picture August 2022 : Representational purposes*

Awareness sessions

Awareness through filed visits:

Awareness sessions were organized at the community level to reach out to the masses. Workers, Laborers, Daily wagers, farmers, children, youngsters, local community members etc got aware through camps and leaflet distribution in many districts and details about the services were shared with the community members and beneficiaries.

During the awareness sessions, the citizens were made aware of the initiative taken by the government and importance of Tele-Law. New banners were also placed at CSC centres.

The co-ordinators also encourage the VLEs and PLVs to register more cases and disseminate the information.



VLE- Shrikant, District- Sasnagar, Dated- 3-08 2022



DM/DC- Tarsem singh brar, District- Bathinda, Dated- 3-08 2022



VLE- Nitish Kamal, District- Begusarai, Dated- 4-08 2022



VLE- Jamuna Rani , District- Namakkal, Dated- 8-08 2022



District- Peren, Dated-8 -08 2022



VLE- Hiranmoyee Gogoi , District- Sivasagar, Dated- 9-08 2022



VLE- Arvind sen, District- Shivpuri, Dated- 13-08 2022



VLE- Agasthi Pradhan, District- Dhenkanal, Dated- 12-08 2022



VLE- Ghulam Nabi Dar , District- Kupwara, Dated- 10-08 2022



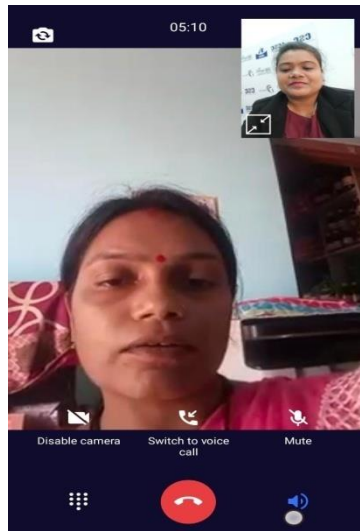
VLE- Satyeswar Maharana, District- Ganjam, Dated- 12-08 2022

Case Registration and Advice Enablement through Video Conferencing

The service has been started with a basic aim of providing pre-litigation advice through video conferencing through professional panel lawyers. The purpose of providing advice through video conferencing is to develop a human touch of empathy with the beneficiaries and to build a rapport with them so that they will develop trust in the justice delivery system. One to one conversation through video calling helps the beneficiaries to gain confidence and trust to seek justice with better advice. However, if the applicant is not comfortable, the advice can be provided through phone calls. Below are few images of applicants receiving advice.



Tele-law advice enabled through video conferencing, Panel lawyer- VC by Panel lawyer of Chhattisgarh Advocate.Nilkanth Sahu with beneficiary Yuvraj Verma of Rengakathera vill, Chhattisgarh regarding FIR and Criminal Matter



Tele-law advice enabled through video conferencing, Panel lawyer- VC by Panel Lawyer Vidya Kesharwani (State of Chhattisgarh),Beneficiary Name- Ashwanai ,District- kanker Case category- Insurance related.

3. Awareness session in the GPs – Videos of Tele law scheme to be played in the CSCs, Distribution of Tele –law brochures, Pamphlets etc.

Keeping true to the spirit of its commitment to reach out to the unreached and In order to reach out to maximum number of citizens and also serve the purpose of the Login drive, the Panel Lawyers from NALSA /DLSA/SLSA are engaged in the Login days apart from the Panel lawyers from CSC SPV.



Citizens Awareness drive carried out by VLEs and PLVs during the Login days campaign

Success stories from the field

1. The beneficiary is a resident of Assam. The issue of the applicant is that his father has a plot of land which is mutated in his father's name. The applicant wants to know how to mutate the said plot of land into his name as the applicant needs a land document in his name to procure a loan. Hence, need a suggestion?

Medium of Awareness of Tele-Law Scheme – The citizen knows about the Tele law mobile app through the Tele- law banner hung outside the CSC center.

Advice by VLE – The VLE advised the applicant, that he has to take advice from the Panel Lawyer.

Advice given by the Panel Lawyer: The panel lawyer suggests to the applicant that during the lifetime of his father, he cannot mutate the plot of land into his name unless the plot of land is transferred by way of sale, gift, etc. Hence, the panel advocate suggests the applicant that first transfers the land into his name by way of sale or gift and registers the same by depositing the required fees. After registration of the deed, the applicant can mutate the plot absolutely into his name in the office of the Circle office, and thereafter the applicant will be the absolute owner of the plot of land and use the land as per his choice.

Problem Resolution– In consultation with the panel lawyer, the applicant understands the issue and got all the information related to his issue.

2. The applicant is presently residing at Jaiaw Shillong, East Khasi Hills District, Meghalaya. The applicant, in this case, stated that her name had been wrongly reflected in her important documents, therefore, intending to rectify the incorrect name with the correct and actual name. Therefore, the applicant has registered the case to take advice and consultation through this medium.

Medium of Awareness of Tele-Law Scheme – The VLE here is the VLE of Jaiaw Shillong.

Advice by VLE – The VLE of his resident had advised the applicant to register the case under the Tele-Law scheme and seek consultation from the Panel Lawyer regarding the name correction.

Advice given by the Panel Lawyer: The Panel Lawyer after a discussion has advice and explained that there is a possibility to change and correct the applicant's name in all the documents through an affidavit(s) which she will be obtaining from the Advocate by mentioning the detail of the Certificates along with the correct and incorrect name and then instructed to submit the required documents along with an application addressing to the issuing authority for necessary correction and rectification to avoid future confusion and complications and for all other intent and purposes. As winding up the conversation the Panel Lawyer further advised the applicant to book an appointment in the future to ensure legal help at all times.

Problem Resolution–On being advised, the applicant is satisfied with the advice and consultation provided through Tele Law and the applicant intends to follow up on the procedures instructed to her by the Panel Lawyer.

Lawyers' Desk

Advocate. Manzoor Ahmad Gazi , Jammu and Kashmir



I advocate Manzoor Ahmad Gazi completed my LL.B degree Through University of Kashmir in the Year 2004 and enrolled as an Advocate under license No.626/2004, has more than Fifteen years of experience in the Court of Law dealt in all types of criminal and civil cases. I joined Tele-law CSC e-governance Project as Consultant in J&K in the year 2017 to provide legal assistance to marginalized communities, citizens living in rural areas and those people who are residing in far flung area having no access to justice delivery system. As a Consultant I render legal services with the help of PLVs & VLEs working at common service Centres (CSC) functioning all over the state who register the cases of the beneficiaries on the portal and legal advices is being provided through video conferencing.

I feel immense privileged to be part of Tele-law project and a helping hand to those people who are socially, economically and educationally backward having no means to avail legal assistance. The CSC e-governance Tele-Law project is an innovative thought which provides a good platform to the beneficiaries to interact directly with the lawyer through video conferencing for availing legal aid services which fulfills commitment to ensure access to justice and empowerment of the poor. Through Tele-Law online legal advice, CSC has been great advantage to the underprivileged people which includes women victim of domestic violence, children suffering from family dispute, old age people, marginalized communities and citizens having no exposure or access to legal delivery system.

Working as a Tele-Law consultant about from last five years I have rendered legal aid services to more than Fifteen thousand beneficiaries across the state where I gained considerable experience in rendering legal assistance and developed innovative and creative solutions to the legal issues.

Mazoor Ahmed Gazi

Advocate

Annexure 1:
 Details of States and UTs identified under the service

STATE	DISTRICT	No. Of CSC
Andaman And Nicobar	Nicobar	1
	North And Middle Andaman	15
	South Andaman	13
Andhra Pradesh	Alluri Sitharama Raju	1
	Anakapalli	1
	Anantapur	253
	Annamayya	1
	Bapatla	1
	Chittoor	220
	East Godavari	394
	Eluru	1
	Guntur	216
	Kakinada	1
	Konaseema	1
	Krishna	125
	Kurnool	120
	Nandyal	1
	NTR	1
	Palnadu	1
	Parvathipuram Manyam	1
	Prakasam	102
	Spsr Nellore	78
	Sri Sathya Sai	1
	Srikakulam	64
	Tirupati	1
Visakhapatnam	250	
Vizianagaram	243	
West Godavari	67	
Y.S.R.	234	
Arunachal Pradesh	Anjaw	1
	Changlang	13
	Dibang Valley	2
	East Kameng	1
	East Siang	2
	Kamle	1
	Kra Daadi	1
	Kurung Kumey	4
	Leparada	1
	Lohit	9
	Longding	1

	Lower Dibang Valley	1
	Lower Siang	1
	Lower Subansiri	9
	Namsai	1
	Pakke Kessang	1
	Papum Pare	8
	Shi Yomi	1
	Siang	1
	Tawang	3
	Tirap	3
	Upper Siang	2
	Upper Subansiri	2
	West Kameng	4
	West Siang	5
Assam	BAJALI	4
	Baksa	88
	Barpeta	131
	Biswanath	13
	Bongaigaon	63
	Cachar	130
	Charaideo	20
	Chirang	77
	Darrang	131
	Dhemaji	90
	Dhubri	266
	Dibrugarh	78
	Dima Hasao	12
	Goalpara	138
	Golaghat	99
	Hailakandi	78
	Hojai	36
	Jorhat	90
	Kamrup	137
	Kamrup Metro	35
	Karbi Anglong	47
	Karimganj	102
	Kokrajhar	190
	Lakhimpur	81
	Majuli	18
	Morigaon	131
	Nagaon	185
	Nalbari	85
	Sivasagar	109
	Sonitpur	113
South Salmara Mankachar	20	

	Tinsukia	69
	Udalguri	134
	West Karbi Anglong	2
Bihar	Araria	235
	Arwal	46
	Aurangabad (Bihar)	249
	Banka	196
	Begusarai	209
	Bhagalpur	138
	Bhojpur	102
	Buxar	63
	Darbhanga	297
	Gaya	253
	Gopalganj	194
	Jamui	149
	Jehanabad	36
	Kaimur (Bhabua)	111
	Katihar	244
	Khagaria	163
	Kishanganj	96
	Lakhisarai	48
	Madhepura	113
	Madhubani	311
	Munger	78
	Muzaffarpur	359
	Nalanda	127
	Nawada	140
	Pashchim Champaran	171
	Patna	150
	Purbi Champaran	190
	Purnia	295
	Rohtas	99
	Saharsa	81
	Samastipur	226
	Saran	177
	Sheikhpura	62
Sheohar	40	
Sitamarhi	302	
Siwan	183	
Supaul	107	
Vaishali	109	
Chandigarh	Chandigarh	17
	Balod	288
	Baloda Bazar	364
	Balrampur (Chhattisgarh)	248

	Bastar	286
	Bemetara	170
	Bijapur	159
	Bilaspur (Chhattisgarh)	246
	Dantewada	103
	Dhamtari	111
	Durg	167
	Gariyaband	87
	Gaurella Pendra Marwahi	1
	Janjgir-Champa	295
	Jashpur	130
	Kabirdham (Kawardha)	298
	Kanker	262
	Kondagaon	119
	Korba	267
	Korea	201
	Mahasamund	450
	Mungeli	116
	Narayanpur	41
	Raigarh (Chhattisgarh)	131
	Raipur	167
	Rajnandgaon	472
	Sukma	45
	Surajpur	45
	Surguja	58
Dadra And Nagar Haveli & Daman & Diu	Dadra and Nagar Haveli	8
	Daman	5
	Diu	2
Delhi	Central	1
	East	1
	New Delhi	1
	North	1
	North East	1
	North West	1
	Shahdara	1
	South	1
	South East	1
	South West	1
	West	1
Goa	North Goa	23
	South Goa	15
Gujarat	Ahmadabad	304
	Amreli	327
	Anand	236
	Arvalli	220

	Banas Kantha	356
	Bharuch	357
	Bhavnagar	281
	Botad	61
	Chhotaudepur	32
	Dang	17
	Devbhumi Dwarka	67
	Dohad	332
	Gandhinagar	53
	Gir Somnath	64
	Jamnagar	82
	Junagadh	60
	Kachchh	63
	Kheda	109
	Mahesana	76
	Mahisagar	72
	Morbi	33
	Narmada	121
	Navsari	55
	Panch Mahals	109
	Patan	65
	Porbandar	39
	Rajkot	97
	Sabar Kantha	163
	Surat	132
	Surendranagar	95
	Tapi	52
	Vadodara	94
	Valsad	76
Haryana	Ambala	217
	Bhiwani	259
	Charki Dadri	1
	Faridabad	83
	Fatehabad	165
	Gurugram (Gurgaon)	108
	Hisar	143
	Jhajjar	233
	Jind	183
	Kaithal	170
	Karnal	218
	Kurukshetra	218
	Mahendragarh	151
	Mewat (Nuh)	295
	Palwal	152
Panchkula	107	

	Panipat	113
	Rewari	183
	Rohtak	107
	Sirsa	236
	Sonipat	169
	Yamunanagar	274
Himachal Pradesh	Bilaspur (H.P.)	111
	Chamba	225
	Hamirpur (H.P.)	157
	Kangra	365
	Kinnaur	46
	Kullu	188
	Lahul And Spiti	3
	Mandi	295
	Shimla	357
	Sirmaur	177
	Solan	134
Una	154	
Jammu And Kashmir	Anantnag	196
	Bandipora	74
	Baramulla	229
	Budgam	201
	Doda	81
	Ganderbal	94
	Jammu	104
	Kathua	137
	Kishtwar	32
	Kulgam	145
	Kupwara	239
	Poonch	99
	Pulwama	97
	Rajouri	106
	Ramban	66
	Reasi	73
	Samba	60
	Shopian	54
	Srinagar	34
Udhampur	142	
Jharkhand	Bokaro	273
	Chatra	143
	Deoghar	197
	Dhanbad	374
	Dumka	200
	East Singhbhum	213
	Garhwa	143

	Giridih	303
	Godda	176
	Gumla	119
	Hazaribagh	190
	Jamtara	36
	Khunti	53
	Koderma	70
	Latehar	95
	Lohardaga	61
	Pakur	114
	Palamu	370
	Ramgarh	94
	Ranchi	213
	Sahibganj	121
	Saraikela Kharsawan	67
	Simdega	57
	West Singhbhum	111
Karnataka	Bagalkot	174
	Belagavi (Belgaum)	493
	Bellary	190
	Bengaluru Rural	141
	Bengaluru Urban	16
	Bidar	77
	Bijapur (Vijayapura)	54
	Chamarajanagar	43
	Chik Ballapur	26
	Chikmagalur	33
	Chitradurga	63
	Dakshin Kannad	64
	Davangere	74
	Dharwad	56
	Gadag	57
	Hassan	77
	Haveri	77
	Kalaburagi (Gulbarga)	60
	Kodagu	14
	Kolar	30
	Koppal	78
	Mandya	51
	Mysuru (Mysore)	61
	Raichur	153
	Ramanagara	40
	Shimoga	93
	Tumkur	61
	Udupi	41

	Uttara Kannada	24
	VIJAYANAGAR	1
	Yadgir	98
Kerala	Alappuzha	60
	Ernakulam	65
	Idukki	46
	Kannur	57
	Kasargod	31
	Kollam	68
	Kottayam	59
	Kozhikode	69
	Malappuram	89
	Palakkad	89
	Pathanamthitta	42
	Thiruvananthapuram	71
	Thrissur	86
	Wayanad	28
Ladakh	Kargil	24
	Leh Ladakh	13
Lakshadweep	Lakshadweep District	2
Madhya Pradesh	Agar Malwa	1
	Alirajpur	290
	Anuppur	282
	Ashoknagar	345
	Balaghat	690
	Barwani	387
	Betul	551
	Bhind	446
	Bhopal	197
	Burhanpur	167
	Chhatarpur	520
	Chhindwara	806
	Damoh	467
	Datia	147
	Dewas	112
	Dhar	73
	Dindori	86
	Guna	318
	Gwalior	113
	Harda	70
	Hoshangabad	114
	Indore	68
	Jabalpur	127
Jhabua	120	
Katni	192	

	Khandwa (East Nimar)	349
	Khargone	212
	Mandla	133
	Mandsaur	134
	Morena	195
	Narsinghpur	143
	Neemuch	105
	Niwari	1
	Panna	146
	Raisen	156
	Rajgarh	365
	Ratlam	168
	Rewa	338
	Sagar	169
	Satna	176
	Sehore	136
	Seoni	134
	Shahdol	97
	Shajapur	91
	Sheopur	76
	Shivpuri	269
	Sidhi	144
	Singrauli	341
	Tikamgarh	236
	Ujjain	188
	Umariya	57
	Vidisha	375
Maharashtra	Ahmadnagar	1312
	Akola	523
	Amravati	853
	Aurangabad (Maharashtra)	815
	Beed	386
	Bhandara	216
	Buldana	135
	Chandrapur	90
	Dhule	80
	Gadchiroli	438
	Gondia	107
	Hingoli	98
	Jalgaon	144
	Jalna	118
	Kolhapur	203
	Latur	141
	Mumbai	1
	Mumbai Suburban	1

	Nagpur	171
	Nanded	160
	Nandurbar	298
	Nashik	150
	Osmanabad	414
	Palghar	1
	Parbhani	214
	Pune	134
	Raigad	100
	Ratnagiri	64
	Sangli	100
	Satara	72
	Sindhudurg	72
	Solapur	108
	Thane	249
	Wardha	67
	Washim	334
	Yavatmal	224
Manipur	Bishnupur	22
	Chandel	18
	Churachandpur	25
	Imphal East	22
	Imphal West	15
	Jiribam	1
	Kakching	1
	Kamjong	1
	Kangpokpi	1
	Noney	1
	Pherzawl	1
	Senapati	14
	Tamenglong	29
	Tengnoupal	1
	Thoubal	24
	Ukhrul	44
Meghalaya	East Garo Hills	32
	East Jaintia Hills	27
	East Khasi Hills	82
	Eastern West Khasi Hills	1
	North Garo Hills	39
	Ri Bhoi	64
	South Garo Hills	48
	South West Garo Hills	37
	South West Khasi Hills	1
	West Garo Hills	48
	West Jaintia Hills	59

	West Khasi Hills	65
Mizoram	Aizawl	44
	Champhai	9
	Hnahthial	1
	Khawzawl	1
	Kolasib	27
	Lawngtlai	45
	Lunglei	22
	Mamit	29
	Saiha	3
	Saitual	1
	Serchhip	20
Nagaland	Dimapur	20
	Kiphire	15
	Kohima	12
	Longleng	8
	Mokokchung	8
	Mon	33
	Noklak	1
	Peren	18
	Phek	3
	Tuensang	14
	Wokha	16
	Zunheboto	9
Odisha	Anugul	201
	Balangir	282
	Baleshwar	170
	Bargarh	94
	Baudh	52
	Bhadrak	115
	Cuttack	182
	Debagarh	37
	Dhenkanal	196
	Gajapati	99
	Ganjam	123
	Jagatsinghapur	65
	Jajapur	104
	Jharsuguda	56
	Kalahandi	253
	Kandhamal	126
	Kendrapara	126
	Kendujhar	87
	Khordha	78
	Koraput	154
Malkangiri	97	

	Mayurbhanj	107
	Nabarangpur	152
	Nayagarh	144
	Nuapada	87
	Puri	120
	Rayagada	109
	Sambalpur	85
	Sonepur	79
	Sundargarh	73
Puducherry	Karaikal	18
	Mahe	1
	Puducherry	38
	Yanam	1
Punjab	Amritsar	426
	Bathinda	70
	Burnala	49
	Faridkot	62
	Fatehgarh Sahib	60
	Fazilka	123
	Firozpur	797
	Gurdaspur	96
	Hoshiarpur	113
	Jalandhar	86
	Kapurthala	45
	Ludhiana	99
	Malerkotla	1
	Mansa	75
	Moga	348
	Mohali (S.A.S Nagar)	61
	Muktsar (Sri Muktasar Sahib)	54
	Pathankot	46
	Patiala	124
	Rupnagar	88
Sangrur	79	
Shaheed Bhagat Singh Nagar	67	
Tarn Taran	70	
Rajasthan	Ajmer	66
	Alwar	351
	Banswara	40
	Baran	204
	Barmer	82
	Bharatpur	75
	Bhilwara	95
	Bikaner	58
	Bundi	32

	Chittaurgarh	38
	Churu	49
	Dausa	54
	Dholpur	123
	Dungarpur	83
	Ganganagar	87
	Hanumangarh	164
	Jaipur	116
	Jaisalmer	106
	Jalore	70
	Jhalawar	64
	Jhunjhunu	56
	Jodhpur	100
	Karauli	165
	Kota	65
	Nagaur	92
	Pali	230
	Pratapgarh (Raj.)	26
	Rajsamand	76
	Sawai Madhopur	37
	Sikar	94
Sirohi	94	
Tonk	50	
Udaipur	119	
Sikkim	East District (Gangtok)	22
	North District (Mangan)	2
	Pakyong	1
	Soreng	1
	South District (Namchi)	15
	West District (Geyzing)	21
Tamil Nadu	Ariyalur	205
	Chengalpattu	1
	Chennai	2
	Coimbatore	421
	Cuddalore	682
	Dharmapuri	252
	Dindigul	306
	Erode	230
	Kallakurichi	1
	Kancheepuram	673
	Kanya kumari	100
	Karur	158
	Krishnagiri	334
	Madurai	437
Mayiladuthurai	1	

	Nagapattinam	49
	Namakkal	52
	Perambalur	22
	Pudukkottai	34
	Ramanathapuram	124
	Ranipet	1
	Salem	68
	Sivaganga	416
	Tenkasi	1
	Thanjavur	75
	The Nilgiris (Hq: Udhagama	9
	Theni	25
	Thiruvallur	69
	Tiruchirappalli	108
	Tirunelveli	79
	Tirupathur	1
	Tiruppur	61
	Tiruvannamalai	117
	Tiruvarur	66
	Tuticorin	55
	Vellore	133
	Villupuram	84
	Virudhunagar	441
Telangana	Adilabad	212
	Bhadradri Kothagudem	1
	Hanumakonda	1
	Hyderabad	1
	Jagtial	1
	Jangoan	1
	Jayashankar Bhupalapally	1
	Jogulamba Gadwal	1
	Kamareddy	1
	Karimnagar	163
	Khammam	253
	Kumuram Bheem Asifabad	1
	Mahabubabad	1
	Mahbubnagar	96
	MANCHERIAL	1
	Medak	56
	Medchal Malkajgiri	1
	Mulugu	1
	Nagarkurnool	1
	Nalgonda	78
	Narayanpet	1
	Nirmal	1

	Nizamabad	54
	Peddapalli	1
	Rajanna Sircilla	1
	Rangareddi	58
	Sangareddy	1
	Siddipet	1
	Suryapet	1
	Vikarabad	1
	Wanaparthy	1
	Warangal Rural	866
	Yadadri Bhuvanagiri	1
Tripura	Dhalai	79
	Gomati	116
	Khowai	48
	North Tripura	100
	Sepahijala	68
	South Tripura	64
	Unakoti	62
	West Tripura	145
Uttar Pradesh	Agra	667
	Aligarh	849
	Allahabad	1545
	Ambedkar Nagar	796
	Amethi	775
	Auraiya	380
	Ayodhya	225
	Azamgarh	280
	Baghpat	94
	Bahraich	454
	Ballia	171
	Balrampur	176
	Banda	219
	Barabanki	307
	Bareilly	309
	Basti	233
	Bhimnagar (Sambhal)	19
	Bijnor	341
	Budaun	247
	Bulandshahr	260
	Chandauli	351
	Chitrakoot	266
	Deoria	284
	Etah	108
Etawah	94	
Farrukhabad	232	

	Fatehpur	310
	Firozabad	138
	Gautam Buddha Nagar	89
	Ghaziabad	81
	Ghazipur	215
	Gonda	275
	Gorakhpur	300
	Hamirpur	71
	Hapur	51
	Hardoi	261
	Hathras	61
	Jalaun	139
	Jaunpur	355
	Jhansi	150
	Jyotiba Phoole Nagar (Amroha)	246
	Kannauj	109
	Kanpur Dehat	255
	Kanpur Nagar	135
	Kasganj	63
	Kaushambi	94
	Kheri	348
	Kushi Nagar	282
	Lalitpur	94
	Lucknow	169
	Maharajganj	253
	Mahoba	85
	Mainpuri	166
	Mathura	169
	Mau	133
	Meerut	117
	Mirzapur	175
	Moradabad	362
	Muzaffarnagar	163
	Pilibhit	162
	Pratapgarh	249
	Rae Bareli	234
	Rampur	163
	Saharanpur	306
	Sant Kabeer Nagar	147
	Sant Ravidas Nagar(Bhadohi)	161
	Shahjahanpur	375
	Shamli	81
	Shravasti	228
	Siddharth Nagar	482
	Sitapur	310

	Sonbhadra	388
	Sultanpur	223
	Unnao	208
	Varanasi	247
Uttarakhand	Almora	136
	Bageshwar	84
	Chamoli	187
	Champawat	90
	Dehradun	101
	Haridwar	286
	Nainital	159
	Pauri Garhwal	50
	Pithoragarh	58
	Rudra Prayag	43
	Tehri Garhwal	40
	Udham Singh Nagar	255
	Uttarkashi	42
	West Bengal	Alipurduar
Bankura		183
Birbhum		162
Coochbehar		107
Darjeeling		34
Dinajpur Dakshin		65
Dinajpur Uttar		76
East Medinipur		160
Hooghly		100
Howrah		65
Jalpaiguri		92
Jhargram		1
Kalimpong		1
Kolkata		1
Maldah		137
Murshidabad		247
Nadia		172
North 24 Paraganas		141
Paschim Bardhaman		1
Purba Bardhaman		173
Purulia		93
South 24 Paraganas		212
West Medinipur		162
	Total	100000

Annexure 2:

District wise cases registered, advice enabled status up till August 2022

District wise Case Registered till August 2022:

STATE	DISTRICT	No. Of cscs	FEMALE	MALE	TOTAL	GEN	OBC	SC	ST	TOTAL
Andaman And Nicobar	Nicobar	1	16	4	20	0	0	18	2	20
Andaman And Nicobar	North And Middle Andaman	15	74	47	121	1	0	120	0	121
Andaman And Nicobar	South Andaman	13	32	16	48	0	1	47	0	48
Andhra Pradesh	Alluri Sitharama Raju	1	3	0	3	0	0	0	3	3
Andhra Pradesh	Anakapalli	1	3	18	21	4	5	8	4	21
Andhra Pradesh	Anantapur	253	102	296	398	97	120	153	28	398
Andhra Pradesh	Annamayya	1	7	12	19	4	1	11	3	19
Andhra Pradesh	Bapatla	1	0	5	5	5	0	0	0	5
Andhra Pradesh	Chittoor	220	11	46	57	18	16	18	5	57
Andhra Pradesh	East Godavari	394	2	7	9	0	4	5	0	9
Andhra Pradesh	Eluru	1	0	4	4	3	1	0	0	4
Andhra Pradesh	Guntur	216	60	33	93	76	10	6	1	93
Andhra Pradesh	Kakinada	1	0	0	0	0	0	0	0	0
Andhra Pradesh	Konaseema	1	0	0	0	0	0	0	0	0
Andhra Pradesh	Krishna	125	42	60	102	43	36	21	2	102
Andhra Pradesh	Kurnool	120	131	155	286	217	4	61	4	286
Andhra Pradesh	Nandyal	1	0	0	0	0	0	0	0	0
Andhra Pradesh	NTR	1	3	8	11	4	5	2	0	11
Andhra Pradesh	Palnadu	1	0	3	3	0	3	0	0	3
Andhra Pradesh	Parvathipuram Manyam	1	0	0	0	0	0	0	0	0
Andhra Pradesh	Prakasam	102	18	87	105	53	39	8	5	105

Andhra Pradesh	Spsr Nellore	78	33	26	59	17	6	23	13	59
Andhra Pradesh	Sri Sathya Sai	1	2	13	15	8	2	5	0	15
Andhra Pradesh	Srikakulam	64	11	8	19	1	16	0	2	19
Andhra Pradesh	Tirupati	1	0	1	1	0	0	1	0	1
Andhra Pradesh	Visakhapatnam	250	40	113	153	43	43	19	48	153
Andhra Pradesh	Vizianagaram	243	221	285	506	67	359	48	32	506
Andhra Pradesh	West Godavari	67	5	4	9	2	4	3	0	9
Andhra Pradesh	Y.S.R.	234	24	53	77	50	22	5	0	77
Arunachal Pradesh	Anjaw	1	23	0	23	12	0	11	0	23
Arunachal Pradesh	Changlang	13	30	15	45	10	0	35	0	45
Arunachal Pradesh	Dibang Valley	2	37	12	49	0	0	49	0	49
Arunachal Pradesh	East Kameng	1	52	25	77	0	0	77	0	77
Arunachal Pradesh	East Siang	2	50	12	62	0	0	62	0	62
Arunachal Pradesh	Kamle	1	0	0	0	0	0	0	0	0
Arunachal Pradesh	Kra Daadi	1	0	0	0	0	0	0	0	0
Arunachal Pradesh	Kurung Kumey	4	0	8	8	0	0	8	0	8
Arunachal Pradesh	Leparada	1	0	0	0	0	0	0	0	0
Arunachal Pradesh	Lohit	9	2	3	5	5	0	0	0	5
Arunachal Pradesh	Longding	1	0	0	0	0	0	0	0	0
Arunachal Pradesh	Lower Dibang Valley	1	0	0	0	0	0	0	0	0
Arunachal Pradesh	Lower Siang	1	0	0	0	0	0	0	0	0
Arunachal Pradesh	Lower Subansiri	9	0	6	6	0	0	6	0	6
Arunachal Pradesh	Namsai	1	0	0	0	0	0	0	0	0
Arunachal Pradesh	Pakke Kessang	1	0	0	0	0	0	0	0	0
Arunachal Pradesh	Papum Pare	8	0	0	0	0	0	0	0	0
Arunachal Pradesh	Shi Yomi	1	0	0	0	0	0	0	0	0
Arunachal Pradesh	Siang	1	0	0	0	0	0	0	0	0
Arunachal Pradesh	Tawang	3	6	10	16	0	0	16	0	16

Arunachal Pradesh	Tirap	3	0	0	0	0	0	0	0	0
Arunachal Pradesh	Upper Siang	2	0	0	0	0	0	0	0	0
Arunachal Pradesh	Upper Subansiri	2	10	4	14	0	0	14	0	14
Arunachal Pradesh	West Kameng	4	7	0	7	0	0	7	0	7
Arunachal Pradesh	West Siang	5	0	4	4	0	0	4	0	4
Assam	BAJALI	4	0	0	0	0	0	0	0	0
Assam	Baksa	88	42	51	93	21	18	30	24	93
Assam	Barpeta	131	26	64	90	49	1	40	0	90
Assam	Biswanath	13	27	12	39	0	0	39	0	39
Assam	Bongaigaon	63	53	24	77	3	0	74	0	77
Assam	Cachar	130	61	53	114	23	3	87	1	114
Assam	Charaideo	20	57	27	84	0	16	67	1	84
Assam	Chirang	77	8	14	22	5	0	14	3	22
Assam	Darrang	131	51	254	305	279	7	17	2	305
Assam	Dhemaji	90	11	14	25	0	6	12	7	25
Assam	Dhubri	266	80	213	293	281	4	8	0	293
Assam	Dibrugarh	78	34	31	65	54	2	7	2	65
Assam	Dima Hasao	12	4	0	4	0	0	4	0	4
Assam	Goalpara	138	16	128	144	124	5	14	1	144
Assam	Golaghat	99	6	8	14	0	6	8	0	14
Assam	Hailakandi	78	32	116	148	125	10	12	1	148
Assam	Hojai	36	25	69	94	52	10	32	0	94
Assam	Jorhat	90	3	15	18	1	1	16	0	18
Assam	Kamrup	137	118	303	421	293	3	39	86	421
Assam	Kamrup Metro	35	8	2	10	0	0	9	1	10
Assam	Karbi Anglong	47	6	15	21	0	14	5	2	21
Assam	Karimganj	102	2	0	2	0	0	2	0	2
Assam	Kokrajhar	190	25	107	132	90	37	2	3	132

Assam	Lakhimpur	81	9	15	24	2	17	3	2	24
Assam	Majuli	18	0	0	0	0	0	0	0	0
Assam	Morigaon	131	7	14	21	20	1	0	0	21
Assam	Nagaon	185	7	26	33	14	4	12	3	33
Assam	Nalbari	85	3	38	41	35	6	0	0	41
Assam	Sivasagar	109	16	5	21	5	13	3	0	21
Assam	Sonitpur	113	11	42	53	30	15	7	1	53
Assam	South Salmara Mankachar	20	3	70	73	73	0	0	0	73
Assam	Tinsukia	69	4	2	6	3	1	2	0	6
Assam	Udalguri	134	18	28	46	14	8	1	23	46
Assam	West Karbi Anglong	2	7	4	11	2	7	0	2	11
Bihar	Araria	235	85	271	356	45	252	34	25	356
Bihar	Arwal	46	25	30	55	22	13	14	6	55
Bihar	Aurangabad (Bihar)	249	28	106	134	17	46	38	33	134
Bihar	Banka	196	29	63	92	14	59	18	1	92
Bihar	Begusarai	209	78	43	121	12	48	58	3	121
Bihar	Bhagalpur	138	6	29	35	8	23	2	2	35
Bihar	Bhojpur	102	15	50	65	15	23	22	5	65
Bihar	Buxar	63	4	23	27	6	4	17	0	27
Bihar	Darbhangha	297	20	28	48	3	28	16	1	48
Bihar	Gaya	253	36	115	151	27	81	39	4	151
Bihar	Gopalganj	194	14	35	49	11	25	11	2	49
Bihar	Jamui	149	20	148	168	33	94	28	13	168
Bihar	Jehanabad	36	2	19	21	6	11	4	0	21
Bihar	Kaimur (Bhabua)	111	0	21	21	1	18	2	0	21
Bihar	Katihar	244	160	469	629	110	356	112	51	629
Bihar	Khagaria	163	1354	123	1477	37	147	1229	64	1477
Bihar	Kishanganj	96	3	27	30	4	18	1	7	30

Bihar	Lakhisarai	48	39	12	51	5	9	36	1	51
Bihar	Madhepura	113	19	39	58	0	40	18	0	58
Bihar	Madhubani	311	2	14	16	11	4	1	0	16
Bihar	Munger	78	8	9	17	5	7	2	3	17
Bihar	Muzaffarpur	359	68	184	252	36	140	60	16	252
Bihar	Nalanda	127	15	38	53	17	30	6	0	53
Bihar	Nawada	140	13	69	82	14	33	31	4	82
Bihar	Pashchim Champaran	171	45	86	131	31	66	31	3	131
Bihar	Patna	150	21	63	84	13	56	11	4	84
Bihar	Purbi Champaran	190	6	27	33	2	29	2	0	33
Bihar	Purnia	295	303	345	648	74	342	150	82	648
Bihar	Rohtas	99	3	26	29	0	21	8	0	29
Bihar	Saharsa	81	0	33	33	6	25	2	0	33
Bihar	Samastipur	226	27	84	111	9	50	50	2	111
Bihar	Saran	177	3	32	35	6	27	2	0	35
Bihar	Sheikhpura	62	2	4	6	2	1	3	0	6
Bihar	Sheohar	40	0	0	0	0	0	0	0	0
Bihar	Sitamarhi	302	83	305	388	40	242	90	16	388
Bihar	Siwan	183	38	73	111	10	56	40	5	111
Bihar	Supaul	107	1	24	25	3	18	4	0	25
Bihar	Vaishali	109	25	25	50	1	13	36	0	50
Chandigarh	Chandigarh	17	51	9	60	0	10	47	3	60
Chhattisgarh	Balod	288	2	7	9	0	7	0	2	9
Chhattisgarh	Baloda Bazar	364	0	1	1	0	0	0	1	1
Chhattisgarh	Balrampur (Chhattisgarh)	248	12	12	24	8	7	6	3	24
Chhattisgarh	Bastar	286	0	1	1	1	0	0	0	1
Chhattisgarh	Bemetara	170	5	2	7	0	2	0	5	7
Chhattisgarh	Bijapur	159	0	0	0	0	0	0	0	0

Chhattisgarh	Bilaspur (Chhattisgarh)	246	6	11	17	0	10	4	3	17
Chhattisgarh	Dantewada	103	0	0	0	0	0	0	0	0
Chhattisgarh	Dhamtari	111	8	26	34	1	8	6	19	34
Chhattisgarh	Durg	167	32	22	54	4	7	23	20	54
Chhattisgarh	Gariyaband	87	8	48	56	5	23	23	5	56
Chhattisgarh	Gaurella Pendra Marwahi	1	0	0	0	0	0	0	0	0
Chhattisgarh	Janjgir-Champa	295	51	133	184	3	55	74	52	184
Chhattisgarh	Jashpur	130	0	0	0	0	0	0	0	0
Chhattisgarh	Kabirdham (Kawardha)	298	7	13	20	4	7	2	7	20
Chhattisgarh	Kanker	262	11	21	32	0	19	8	5	32
Chhattisgarh	Kondagaon	119	0	2	2	0	0	0	2	2
Chhattisgarh	Korba	267	352	596	948	25	333	264	326	948
Chhattisgarh	Korea	201	0	0	0	0	0	0	0	0
Chhattisgarh	Mahasamund	450	30	258	288	0	3	82	203	288
Chhattisgarh	Mungeli	116	1	27	28	2	15	10	1	28
Chhattisgarh	Narayanpur	41	3	0	3	0	3	0	0	3
Chhattisgarh	Raigarh (Chhattisgarh)	131	0	0	0	0	0	0	0	0
Chhattisgarh	Raipur	167	138	122	260	69	140	14	37	260
Chhattisgarh	Rajnandgaon	472	296	320	616	20	207	75	314	616
Chhattisgarh	Sukma	45	4	7	11	0	2	1	8	11
Chhattisgarh	Surajpur	45	5	1	6	0	0	6	0	6
Chhattisgarh	Surguja	58	103	228	331	8	35	104	184	331
Dadra And Nagar Haveli & Daman & Diu	Dadra And Nagar Haveli	8	0	0	0	0	0	0	0	0
Dadra And Nagar Haveli & Daman & Diu	Daman	5	0	0	0	0	0	0	0	0
Dadra And Nagar Haveli & Daman & Diu	Diu	2	0	0	0	0	0	0	0	0
Delhi	Central	1	19	3	22	3	0	19	0	22

Delhi	East	1	13	8	21	4	0	17	0	21
Delhi	New Delhi	1	19	9	28	7	0	21	0	28
Delhi	North	1	42	4	46	0	0	46	0	46
Delhi	North East	1	22	53	75	38	4	33	0	75
Delhi	North West	1	67	2	69	0	1	68	0	69
Delhi	Shahdara	1	13	12	25	0	0	25	0	25
Delhi	South	1	2	4	6	0	0	6	0	6
Delhi	South East	1	3	0	3	0	0	3	0	3
Delhi	South West	1	6	0	6	0	0	6	0	6
Delhi	West	1	0	11	11	0	0	11	0	11
Goa	North Goa	23	0	0	0	0	0	0	0	0
Goa	South Goa	15	4	16	20	19	1	0	0	20
Gujarat	Ahmadabad	304	6	25	31	2	27	2	0	31
Gujarat	Amreli	327	5	25	30	3	16	11	0	30
Gujarat	Anand	236	0	1	1	1	0	0	0	1
Gujarat	Arvali	220	1	18	19	17	2	0	0	19
Gujarat	Banas Kantha	356	52	284	336	87	110	102	37	336
Gujarat	Bharuch	357	3	15	18	14	4	0	0	18
Gujarat	Bhavnagar	281	36	68	104	16	50	26	12	104
Gujarat	Botad	61	2	243	245	0	230	5	10	245
Gujarat	Chhotaudepur	32	0	1	1	0	0	0	1	1
Gujarat	Dang	17	7	13	20	0	0	0	20	20
Gujarat	Devbhumi Dwarka	67	23	11	34	24	9	1	0	34
Gujarat	Dohad	332	91	140	231	17	15	29	170	231
Gujarat	Gandhinagar	53	26	64	90	0	18	61	11	90
Gujarat	Gir Somnath	64	35	340	375	10	193	106	66	375
Gujarat	Jamnagar	82	2	4	6	4	1	1	0	6
Gujarat	Junagadh	60	95	817	912	160	691	29	32	912

Gujarat	Kachchh	63	0	6	6	0	6	0	0	6
Gujarat	Kheda	109	1	8	9	9	0	0	0	9
Gujarat	Mahesana	76	0	2	2	0	1	1	0	2
Gujarat	Mahisagar	72	0	23	23	0	0	0	23	23
Gujarat	Morbi	33	1	1	2	2	0	0	0	2
Gujarat	Narmada	121	29	147	176	7	8	10	151	176
Gujarat	Navsari	55	176	357	533	35	49	38	411	533
Gujarat	Panch Mahals	109	8	71	79	9	3	4	63	79
Gujarat	Patan	65	12	69	81	10	37	29	5	81
Gujarat	Porbandar	39	15	30	45	4	39	1	1	45
Gujarat	Rajkot	97	31	230	261	114	131	15	1	261
Gujarat	Sabar Kantha	163	13	76	89	4	28	33	24	89
Gujarat	Surat	132	9	27	36	4	17	5	10	36
Gujarat	Surendranagar	95	27	254	281	22	244	14	1	281
Gujarat	Tapi	52	12	28	40	0	0	0	40	40
Gujarat	Vadodara	94	2	16	18	12	0	6	0	18
Gujarat	Valsad	76	9	18	27	0	2	0	25	27
Haryana	Ambala	217	47	65	112	6	3	70	33	112
Haryana	Bhiwani	259	70	133	203	46	9	143	5	203
Haryana	Charki Dadri	1	0	0	0	0	0	0	0	0
Haryana	Faridabad	83	4	56	60	12	16	32	0	60
Haryana	Fatehabad	165	6	31	37	6	8	16	7	37
Haryana	Gurugram (Gurgaon)	108	0	11	11	0	3	8	0	11
Haryana	Hisar	143	22	57	79	7	8	62	2	79
Haryana	Jhajjar	233	2	12	14	1	6	7	0	14
Haryana	Jind	183	2	12	14	4	2	8	0	14
Haryana	Kaithal	170	5	35	40	16	8	16	0	40
Haryana	Karnal	218	4	18	22	9	1	12	0	22

Haryana	Kurukshetra	218	27	16	43	3	3	2	35	43
Haryana	Mahendragarh	151	0	13	13	5	5	3	0	13
Haryana	Mewat (Nuh)	295	82	808	890	44	714	115	17	890
Haryana	Palwal	152	24	77	101	45	28	28	0	101
Haryana	Panchkula	107	2	1	3	2	0	1	0	3
Haryana	Panipat	113	9	52	61	9	32	20	0	61
Haryana	Rewari	183	21	86	107	9	51	44	3	107
Haryana	Rohtak	107	37	151	188	90	9	86	3	188
Haryana	Sirsa	236	35	100	135	28	40	60	7	135
Haryana	Sonipat	169	1	16	17	7	1	3	6	17
Haryana	Yamunanagar	274	21	33	54	8	26	13	7	54
Himachal Pradesh	Bilaspur (H.P.)	111	53	107	160	58	6	87	9	160
Himachal Pradesh	Chamba	225	56	174	230	47	3	64	116	230
Himachal Pradesh	Hamirpur (H.P.)	157	106	149	255	114	16	123	2	255
Himachal Pradesh	Kangra	365	195	229	424	88	121	188	27	424
Himachal Pradesh	Kinnaur	46	39	40	79	1	0	78	0	79
Himachal Pradesh	Kullu	188	84	98	182	57	4	121	0	182
Himachal Pradesh	Lahul And Spiti	3	6	0	6	0	0	6	0	6
Himachal Pradesh	Mandi	295	22	87	109	36	11	60	2	109
Himachal Pradesh	Shimla	357	32	30	62	24	3	35	0	62
Himachal Pradesh	Sirmaur	177	47	99	146	12	73	60	1	146
Himachal Pradesh	Solan	134	58	63	121	44	3	72	2	121
Himachal Pradesh	Una	154	53	119	172	39	33	94	6	172
Jammu And Kashmir	Anantnag	196	50	211	261	150	26	45	40	261
Jammu And Kashmir	Bandipora	74	41	222	263	135	49	44	35	263
Jammu And Kashmir	Baramulla	229	175	559	734	361	123	121	129	734
Jammu And Kashmir	Budgam	201	137	1102	1239	750	224	186	79	1239
Jammu And Kashmir	Doda	81	13	45	58	10	0	33	15	58

Jammu And Kashmir	Ganderbal	94	277	272	549	241	203	57	48	549
Jammu And Kashmir	Jammu	104	14	80	94	7	6	62	19	94
Jammu And Kashmir	Kathua	137	93	212	305	88	35	162	20	305
Jammu And Kashmir	Kishtwar	32	4	14	18	10	0	5	3	18
Jammu And Kashmir	Kulgam	145	156	355	511	301	72	105	33	511
Jammu And Kashmir	Kupwara	239	143	589	732	355	154	87	136	732
Jammu And Kashmir	Poonch	99	17	89	106	52	3	5	46	106
Jammu And Kashmir	Pulwama	97	63	157	220	146	14	56	4	220
Jammu And Kashmir	Rajouri	106	7	15	22	18	1	2	1	22
Jammu And Kashmir	Ramban	66	12	37	49	6	4	27	12	49
Jammu And Kashmir	Reasi	73	2	32	34	1	6	3	24	34
Jammu And Kashmir	Samba	60	16	41	57	43	3	11	0	57
Jammu And Kashmir	Shopian	54	15	27	42	17	6	15	4	42
Jammu And Kashmir	Srinagar	34	41	39	80	69	10	1	0	80
Jammu And Kashmir	Udhampur	142	1	4	5	1	0	4	0	5
Jharkhand	Bokaro	273	185	237	422	190	130	74	28	422
Jharkhand	Chatra	143	19	116	135	13	87	35	0	135
Jharkhand	Deoghar	197	10	16	26	3	15	8	0	26
Jharkhand	Dhanbad	374	36	76	112	7	49	35	21	112
Jharkhand	Dumka	200	11	77	88	24	52	4	8	88
Jharkhand	East Singhbhum	213	356	558	914	63	125	180	546	914
Jharkhand	Garhwa	143	21	42	63	2	11	47	3	63
Jharkhand	Giridih	303	202	869	1071	147	842	59	23	1071
Jharkhand	Godda	176	389	782	1171	132	774	197	68	1171
Jharkhand	Gumla	119	29	55	84	10	25	10	39	84
Jharkhand	Hazaribagh	190	88	148	236	10	150	61	15	236
Jharkhand	Jamtara	36	0	0	0	0	0	0	0	0
Jharkhand	Khunti	53	21	33	54	0	15	3	36	54

Jharkhand	Koderma	70	32	90	122	9	90	21	2	122
Jharkhand	Latehar	95	21	23	44	39	3	1	1	44
Jharkhand	Lohardaga	61	51	77	128	9	58	18	43	128
Jharkhand	Pakur	114	325	225	550	40	354	14	142	550
Jharkhand	Palamu	370	1	17	18	0	15	3	0	18
Jharkhand	Ramgarh	94	15	62	77	9	54	3	11	77
Jharkhand	Ranchi	213	433	235	668	23	134	120	391	668
Jharkhand	Sahibganj	121	140	230	370	53	276	26	15	370
Jharkhand	Saraikela Kharsawan	67	16	18	34	0	32	1	1	34
Jharkhand	Simdega	57	8	14	22	1	5	3	13	22
Jharkhand	West Singhbhum	111	18	13	31	9	6	0	16	31
Karnataka	Bagalkot	174	6	1	7	1	0	6	0	7
Karnataka	Belagavi (Belgaum)	493	65	121	186	35	82	54	15	186
Karnataka	Bellary	190	22	21	43	3	0	21	19	43
Karnataka	Bengaluru Rural	141	48	35	83	30	14	39	0	83
Karnataka	Bengaluru Urban	16	32	19	51	1	6	44	0	51
Karnataka	Bidar	77	27	36	63	12	13	10	28	63
Karnataka	Bijapur (Vijayapura)	54	0	4	4	2	0	2	0	4
Karnataka	Chamarajanagar	43	52	168	220	56	96	45	23	220
Karnataka	Chik Ballapur	26	0	0	0	0	0	0	0	0
Karnataka	Chikmagalur	33	2	7	9	3	0	6	0	9
Karnataka	Chitradurga	63	0	6	6	0	0	6	0	6
Karnataka	Dakshin Kannad	64	5	18	23	2	0	21	0	23
Karnataka	Davangere	74	0	0	0	0	0	0	0	0
Karnataka	Dharwad	56	8	5	13	2	4	7	0	13
Karnataka	Gadag	57	1	4	5	3	2	0	0	5
Karnataka	Hassan	77	17	60	77	6	62	7	2	77
Karnataka	Haveri	77	7	27	34	0	31	3	0	34

Karnataka	Kalaburagi (Gulbarga)	60	9	80	89	5	10	74	0	89
Karnataka	Kodagu	14	10	19	29	1	24	2	2	29
Karnataka	Kolar	30	0	0	0	0	0	0	0	0
Karnataka	Koppal	78	2	10	12	1	7	3	1	12
Karnataka	Mandya	51	0	5	5	0	5	0	0	5
Karnataka	Mysuru (Mysore)	61	13	29	42	12	9	4	17	42
Karnataka	Raichur	153	36	146	182	22	51	72	37	182
Karnataka	Ramanagara	40	0	8	8	3	5	0	0	8
Karnataka	Shimoga	93	0	0	0	0	0	0	0	0
Karnataka	Tumkur	61	0	3	3	2	1	0	0	3
Karnataka	Udupi	41	9	18	27	6	18	1	2	27
Karnataka	Uttara Kannada	24	0	0	0	0	0	0	0	0
Karnataka	VIJAYANAGAR	1	0	0	0	0	0	0	0	0
Karnataka	Yadgir	98	16	68	84	22	43	17	2	84
Kerala	Alappuzha	60	5	7	12	6	5	1	0	12
Kerala	Ernakulam	65	6	27	33	11	16	6	0	33
Kerala	Idukki	46	13	35	48	29	15	4	0	48
Kerala	Kannur	57	11	3	14	11	1	0	2	14
Kerala	Kasargod	31	0	2	2	1	1	0	0	2
Kerala	Kollam	68	7	0	7	3	3	1	0	7
Kerala	Kottayam	59	2	11	13	10	2	1	0	13
Kerala	Kozhikode	69	24	27	51	20	26	5	0	51
Kerala	Malappuram	89	15	11	26	3	22	1	0	26
Kerala	Palakkad	89	4	11	15	5	8	2	0	15
Kerala	Pathanamthitta	42	5	6	11	7	2	2	0	11
Kerala	Thiruvananthapuram	71	6	16	22	3	19	0	0	22
Kerala	Thrissur	86	35	37	72	33	33	6	0	72
Kerala	Wayanad	28	56	66	122	55	42	14	11	122

Ladakh	Kargil	24	1	2	3	2	0	0	1	3
Ladakh	Leh Ladakh	13	0	0	0	0	0	0	0	0
Lakshadweep	Lakshadweep District	2	110	57	167	4	0	163	0	167
Madhya Pradesh	Agar Malwa	1	0	0	0	0	0	0	0	0
Madhya Pradesh	Alirajpur	290	9	14	23	1	0	2	20	23
Madhya Pradesh	Anuppur	282	18	3	21	13	2	0	6	21
Madhya Pradesh	Ashoknagar	345	15	92	107	11	45	50	1	107
Madhya Pradesh	Balaghat	690	10	0	10	0	6	2	2	10
Madhya Pradesh	Barwani	387	18	15	33	0	6	26	1	33
Madhya Pradesh	Betul	551	0	15	15	0	10	5	0	15
Madhya Pradesh	Bhind	446	14	37	51	26	11	13	1	51
Madhya Pradesh	Bhopal	197	2	14	16	0	1	12	3	16
Madhya Pradesh	Burhanpur	167	0	1	1	0	1	0	0	1
Madhya Pradesh	Chhatarpur	520	334	1430	1764	115	543	1045	61	1764
Madhya Pradesh	Chhindwara	806	0	4	4	0	1	3	0	4
Madhya Pradesh	Damoh	467	170	1180	1350	88	695	304	263	1350
Madhya Pradesh	Datia	147	264	304	568	27	95	322	124	568
Madhya Pradesh	Dewas	112	22	95	117	7	49	41	20	117
Madhya Pradesh	Dhar	73	1	5	6	1	1	4	0	6
Madhya Pradesh	Dindori	86	3	15	18	0	3	15	0	18
Madhya Pradesh	Guna	318	395	1465	1860	253	860	599	148	1860
Madhya Pradesh	Gwalior	113	0	1	1	0	0	1	0	1
Madhya Pradesh	Harda	70	2	16	18	3	5	6	4	18
Madhya Pradesh	Hoshangabad	114	13	29	42	0	25	17	0	42
Madhya Pradesh	Indore	68	1	3	4	3	0	0	1	4
Madhya Pradesh	Jabalpur	127	31	114	145	2	20	116	7	145
Madhya Pradesh	Jhabua	120	0	4	4	0	0	2	2	4
Madhya Pradesh	Katni	192	16	127	143	17	68	44	14	143

Madhya Pradesh	Khandwa (East Nimar)	349	56	531	587	18	140	156	273	587
Madhya Pradesh	Khargone	212	64	75	139	9	15	110	5	139
Madhya Pradesh	Mandla	133	2	13	15	1	2	1	11	15
Madhya Pradesh	Mandsaur	134	25	86	111	8	38	63	2	111
Madhya Pradesh	Morena	195	6	20	26	1	24	1	0	26
Madhya Pradesh	Narsinghpur	143	3	2	5	4	0	1	0	5
Madhya Pradesh	Neemuch	105	0	5	5	1	0	3	1	5
Madhya Pradesh	Niwari	1	0	0	0	0	0	0	0	0
Madhya Pradesh	Panna	146	130	546	676	34	193	369	80	676
Madhya Pradesh	Raisen	156	3	67	70	5	38	16	11	70
Madhya Pradesh	Rajgarh	365	680	566	1246	58	391	644	153	1246
Madhya Pradesh	Ratlam	168	9	0	9	0	9	0	0	9
Madhya Pradesh	Rewa	338	157	250	407	60	100	210	37	407
Madhya Pradesh	Sagar	169	28	132	160	9	101	29	21	160
Madhya Pradesh	Satna	176	26	148	174	38	103	32	1	174
Madhya Pradesh	Sehore	136	12	12	24	2	8	4	10	24
Madhya Pradesh	Seoni	134	14	83	97	9	42	12	34	97
Madhya Pradesh	Shahdol	97	18	83	101	17	26	16	42	101
Madhya Pradesh	Shajapur	91	0	4	4	0	3	1	0	4
Madhya Pradesh	Sheopur	76	1	20	21	1	8	7	5	21
Madhya Pradesh	Shivpuri	269	7	190	197	11	68	115	3	197
Madhya Pradesh	Sidhi	144	29	113	142	23	63	17	39	142
Madhya Pradesh	Singrauli	341	155	1942	2097	436	1066	234	361	2097
Madhya Pradesh	Tikamgarh	236	60	277	337	11	173	139	14	337
Madhya Pradesh	Ujjain	188	1	18	19	2	14	3	0	19
Madhya Pradesh	Umaria	57	3	12	15	0	10	2	3	15
Madhya Pradesh	Vidisha	375	244	922	1166	39	320	347	460	1166
Maharashtra	Ahemadnagar	1312	231	131	362	0	6	122	234	362

Maharashtra	Akola	523	209	126	335	6	1	81	247	335
Maharashtra	Amravati	853	291	130	421	24	12	78	307	421
Maharashtra	Aurangabad (Maharashtra)	815	149	140	289	23	15	99	152	289
Maharashtra	Beed	386	141	93	234	6	25	79	124	234
Maharashtra	Bhandara	216	123	144	267	17	55	87	108	267
Maharashtra	Buldana	135	56	96	152	0	0	1	151	152
Maharashtra	Chandrapur	90	62	29	91	0	0	0	91	91
Maharashtra	Dhule	80	202	289	491	3	3	28	457	491
Maharashtra	Gadchiroli	438	192	300	492	55	104	103	230	492
Maharashtra	Gondia	107	114	192	306	32	83	61	130	306
Maharashtra	Hingoli	98	62	39	101	0	2	20	79	101
Maharashtra	Jalgaon	144	40	22	62	0	12	3	47	62
Maharashtra	Jalna	118	76	257	333	37	28	148	120	333
Maharashtra	Kolhapur	203	104	47	151	10	13	82	46	151
Maharashtra	Latur	141	33	23	56	0	0	9	47	56
Maharashtra	Mumbai	1	0	0	0	0	0	0	0	0
Maharashtra	Mumbai Suburban	1	0	0	0	0	0	0	0	0
Maharashtra	Nagpur	171	44	22	66	0	14	10	42	66
Maharashtra	Nanded	160	36	36	72	8	1	15	48	72
Maharashtra	Nandurbar	298	267	508	775	32	46	69	628	775
Maharashtra	Nashik	150	1481	1574	3055	60	0	1296	1699	3055
Maharashtra	Osmanabad	414	309	573	882	215	192	383	92	882
Maharashtra	Palghar	1	0	0	0	0	0	0	0	0
Maharashtra	Parbhani	214	68	425	493	84	33	243	133	493
Maharashtra	Pune	134	94	31	125	42	8	31	44	125
Maharashtra	Raigad	100	34	7	41	0	0	39	2	41
Maharashtra	Ratnagiri	64	27	13	40	3	0	25	12	40
Maharashtra	Sangli	100	15	23	38	2	2	16	18	38

Maharashtra	Satara	72	9	3	12	0	0	6	6	12
Maharashtra	Sindhudurg	72	19	12	31	1	0	23	7	31
Maharashtra	Solapur	108	13	28	41	20	6	9	6	41
Maharashtra	Thane	249	22	4	26	1	0	19	6	26
Maharashtra	Wardha	67	220	102	322	3	37	153	129	322
Maharashtra	Washim	334	156	1264	1420	35	252	897	236	1420
Maharashtra	Yavatmal	224	27	33	60	1	44	8	7	60
Manipur	Bishnupur	22	0	0	0	0	0	0	0	0
Manipur	Chandel	18	0	0	0	0	0	0	0	0
Manipur	Churachandpur	25	0	0	0	0	0	0	0	0
Manipur	Imphal East	22	0	0	0	0	0	0	0	0
Manipur	Imphal West	15	0	0	0	0	0	0	0	0
Manipur	Jiribam	1	0	0	0	0	0	0	0	0
Manipur	Kakching	1	0	0	0	0	0	0	0	0
Manipur	Kamjong	1	0	0	0	0	0	0	0	0
Manipur	Kangpokpi	1	0	0	0	0	0	0	0	0
Manipur	Noney	1	0	0	0	0	0	0	0	0
Manipur	Pherzawl	1	0	0	0	0	0	0	0	0
Manipur	Senapati	14	0	0	0	0	0	0	0	0
Manipur	Tamenglong	29	0	0	0	0	0	0	0	0
Manipur	Tengnoupal	1	0	0	0	0	0	0	0	0
Manipur	Thoubal	24	0	0	0	0	0	0	0	0
Manipur	Ukhrul	44	0	0	0	0	0	0	0	0
Meghalaya	East Garo Hills	32	0	2	2	0	0	0	2	2
Meghalaya	East Jaintia Hills	27	16	8	24	0	0	2	22	24
Meghalaya	East Khasi Hills	82	34	46	80	1	0	0	79	80
Meghalaya	Eastern West Khasi Hills	1	0	0	0	0	0	0	0	0
Meghalaya	North Garo Hills	39	68	29	97	0	0	2	95	97

Meghalaya	Ri Bhoi	64	22	37	59	0	0	1	58	59
Meghalaya	South Garo Hills	48	9	28	37	0	0	0	37	37
Meghalaya	South West Garo Hills	37	18	29	47	38	0	1	8	47
Meghalaya	South West Khasi Hills	1	0	0	0	0	0	0	0	0
Meghalaya	West Garo Hills	48	12	19	31	8	0	1	22	31
Meghalaya	West Jaintia Hills	59	77	15	92	0	0	0	92	92
Meghalaya	West Khasi Hills	65	22	54	76	0	0	0	76	76
Mizoram	Aizawl	44	4	1	5	0	0	0	5	5
Mizoram	Champhai	9	0	1	1	0	0	0	1	1
Mizoram	Hnahthial	1	0	0	0	0	0	0	0	0
Mizoram	Khawzawl	1	0	0	0	0	0	0	0	0
Mizoram	Kolasib	27	2	0	2	0	0	0	2	2
Mizoram	Lawngtlai	45	0	0	0	0	0	0	0	0
Mizoram	Lunglei	22	5	16	21	0	0	0	21	21
Mizoram	Mamit	29	2	0	2	0	0	0	2	2
Mizoram	Saiha	3	0	0	0	0	0	0	0	0
Mizoram	Saitual	1	0	0	0	0	0	0	0	0
Mizoram	Serchhip	20	0	0	0	0	0	0	0	0
Nagaland	Dimapur	20	38	48	86	0	1	6	79	86
Nagaland	Kiphire	15	92	76	168	30	0	11	127	168
Nagaland	Kohima	12	0	0	0	0	0	0	0	0
Nagaland	Longleng	8	1	0	1	0	0	0	1	1
Nagaland	Mokokchung	8	0	0	0	0	0	0	0	0
Nagaland	Mon	33	32	32	64	0	0	0	64	64
Nagaland	Noklak	1	0	0	0	0	0	0	0	0
Nagaland	Peren	18	2	9	11	0	0	0	11	11
Nagaland	Phek	3	0	0	0	0	0	0	0	0
Nagaland	Tuensang	14	15	21	36	0	1	0	35	36

Nagaland	Wokha	16	0	0	0	0	0	0	0	0
Nagaland	Zunheboto	9	0	0	0	0	0	0	0	0
Odisha	Anugul	201	29	57	86	43	19	15	9	86
Odisha	Balangir	282	51	162	213	6	52	87	68	213
Odisha	Baleshwar	170	20	47	67	19	15	30	3	67
Odisha	Bargarh	94	6	24	30	0	7	8	15	30
Odisha	Baudh	52	2	50	52	4	17	27	4	52
Odisha	Bhadrak	115	44	177	221	81	75	64	1	221
Odisha	Cuttack	182	114	365	479	166	162	115	36	479
Odisha	Debagarh	37	11	28	39	3	11	7	18	39
Odisha	Dhenkanal	196	105	201	306	63	64	138	41	306
Odisha	Gajapati	99	25	95	120	14	15	27	64	120
Odisha	Ganjam	123	27	20	47	2	21	15	9	47
Odisha	Jagatsinghapur	65	15	28	43	24	13	6	0	43
Odisha	Jajapur	104	36	67	103	18	51	22	12	103
Odisha	Jharsuguda	56	3	17	20	5	3	1	11	20
Odisha	Kalahandi	253	126	315	441	27	199	104	111	441
Odisha	Kandhamal	126	89	132	221	33	26	51	111	221
Odisha	Kendrapara	126	90	32	122	18	37	54	13	122
Odisha	Kendujhar	87	26	117	143	18	34	23	68	143
Odisha	Khordha	78	14	17	31	8	7	11	5	31
Odisha	Koraput	154	14	37	51	29	5	11	6	51
Odisha	Malkangiri	97	160	528	688	15	5	503	165	688
Odisha	Mayurbhanj	107	97	198	295	7	22	87	179	295
Odisha	Nabarangpur	152	16	57	73	0	4	11	58	73
Odisha	Nayagarh	144	17	51	68	6	46	4	12	68
Odisha	Nuapada	87	19	160	179	7	94	44	34	179
Odisha	Puri	120	29	76	105	50	7	37	11	105

Odisha	Rayagada	109	7	27	34	0	0	4	30	34
Odisha	Sambalpur	85	49	142	191	30	47	24	90	191
Odisha	Sonepur	79	26	399	425	13	122	257	33	425
Odisha	Sundargarh	73	10	24	34	2	5	5	22	34
Puducherry	Karaikal	18	24	27	51	10	35	6	0	51
Puducherry	Mahe	1	6	12	18	0	0	18	0	18
Puducherry	Puducherry	38	88	105	193	35	55	102	1	193
Puducherry	Yanam	1	6	5	11	0	0	11	0	11
Punjab	Amritsar	426	1	9	10	4	0	5	1	10
Punjab	Bathinda	70	2	8	10	4	0	6	0	10
Punjab	Burnala	49	0	0	0	0	0	0	0	0
Punjab	Faridkot	62	1	6	7	1	0	5	1	7
Punjab	Fatehgarh Sahib	60	0	7	7	0	0	7	0	7
Punjab	Fazilka	123	79	149	228	42	1	185	0	228
Punjab	Firozepur	797	382	1353	1735	419	34	1238	44	1735
Punjab	Gurdaspur	96	28	168	196	119	13	61	3	196
Punjab	Hoshiarpur	113	2	4	6	0	0	5	1	6
Punjab	Jalandhar	86	40	58	98	46	1	51	0	98
Punjab	Kapurthala	45	0	11	11	0	0	11	0	11
Punjab	Ludhiana	99	16	85	101	16	2	83	0	101
Punjab	Malerkotla	1	0	0	0	0	0	0	0	0
Punjab	Mansa	75	4	5	9	7	0	2	0	9
Punjab	Moga	348	36	86	122	19	6	94	3	122
Punjab	Mohali (S.A.S Nagar)	61	12	11	23	12	2	9	0	23
Punjab	Muktsar (Sri Muktasar Sahib)	54	0	0	0	0	0	0	0	0
Punjab	Pathankot	46	0	3	3	3	0	0	0	3
Punjab	Patiala	124	3	2	5	3	0	2	0	5
Punjab	Rupnagar	88	1	9	10	2	0	8	0	10

Punjab	Sangrur	79	65	124	189	106	0	74	9	189
Punjab	Shaheed Bhagat Singh Nagar	67	29	75	104	8	3	93	0	104
Punjab	Tarn Taran	70	12	46	58	28	16	14	0	58
Rajasthan	Ajmer	66	5	1	6	1	0	5	0	6
Rajasthan	Alwar	351	33	124	157	8	70	63	16	157
Rajasthan	Banswara	40	7	15	22	1	3	2	16	22
Rajasthan	Baran	204	85	232	317	22	92	115	88	317
Rajasthan	Barmer	82	35	123	158	2	110	39	7	158
Rajasthan	Bharatpur	75	13	15	28	11	13	4	0	28
Rajasthan	Bhilwara	95	8	26	34	5	23	6	0	34
Rajasthan	Bikaner	58	65	230	295	68	87	137	3	295
Rajasthan	Bundi	32	17	133	150	17	80	21	32	150
Rajasthan	Chittaurgarh	38	0	22	22	1	8	5	8	22
Rajasthan	Churu	49	3	21	24	2	17	4	1	24
Rajasthan	Dausa	54	34	26	60	2	4	52	2	60
Rajasthan	Dholpur	123	24	11	35	4	10	14	7	35
Rajasthan	Dungarpur	83	7	13	20	1	1	9	9	20
Rajasthan	Ganganagar	87	11	61	72	14	22	36	0	72
Rajasthan	Hanumangarh	164	21	321	342	90	139	108	5	342
Rajasthan	Jaipur	116	10	33	43	1	18	22	2	43
Rajasthan	Jaisalmer	106	15	32	47	3	21	17	6	47
Rajasthan	Jalore	70	20	97	117	5	101	11	0	117
Rajasthan	Jhalawar	64	81	700	781	73	396	188	124	781
Rajasthan	Jhunjhunu	56	0	0	0	0	0	0	0	0
Rajasthan	Jodhpur	100	55	68	123	49	49	20	5	123
Rajasthan	Karauli	165	197	236	433	62	98	136	137	433
Rajasthan	Kota	65	126	295	421	1	40	268	112	421
Rajasthan	Nagaur	92	9	32	41	2	28	11	0	41

Rajasthan	Pali	230	2	19	21	0	12	9	0	21
Rajasthan	Pratapgarh (Raj.)	26	1	5	6	5	0	1	0	6
Rajasthan	Rajsamand	76	1	0	1	0	0	1	0	1
Rajasthan	Sawai Madhopur	37	3	11	14	0	1	3	10	14
Rajasthan	Sikar	94	18	42	60	31	15	11	3	60
Rajasthan	Sirohi	94	4	40	44	3	19	21	1	44
Rajasthan	Tonk	50	1	11	12	4	4	1	3	12
Rajasthan	Udaipur	119	16	37	53	10	23	14	6	53
Sikkim	East District (Gangtok)	22	3	5	8	6	1	1	0	8
Sikkim	North District (Mangan)	2	0	0	0	0	0	0	0	0
Sikkim	Pakyong	1	0	0	0	0	0	0	0	0
Sikkim	Soreng	1	0	0	0	0	0	0	0	0
Sikkim	South District (Namchi)	15	0	0	0	0	0	0	0	0
Sikkim	West District (Geyzing)	21	0	0	0	0	0	0	0	0
Tamil Nadu	Ariyalur	205	53	42	95	6	41	48	0	95
Tamil Nadu	Chengalpattu	1	4	4	8	3	1	4	0	8
Tamil Nadu	Chennai	2	0	0	0	0	0	0	0	0
Tamil Nadu	Coimbatore	421	82	38	120	62	14	43	1	120
Tamil Nadu	Cuddalore	682	28	17	45	8	7	28	2	45
Tamil Nadu	Dharmapuri	252	13	25	38	21	11	6	0	38
Tamil Nadu	Dindigul	306	8	17	25	10	11	4	0	25
Tamil Nadu	Erode	230	56	33	89	22	35	16	16	89
Tamil Nadu	Kallakurichi	1	3	4	7	4	3	0	0	7
Tamil Nadu	Kancheepuram	673	22	21	43	4	14	24	1	43
Tamil Nadu	Kanya kumari	100	21	22	43	38	4	0	1	43
Tamil Nadu	Karur	158	37	35	72	50	18	4	0	72
Tamil Nadu	Krishnagiri	334	18	24	42	7	12	22	1	42
Tamil Nadu	Madurai	437	62	117	179	109	52	18	0	179

Tamil Nadu	Mayiladuthurai	1	1	1	2	1	0	1	0	2
Tamil Nadu	Nagapattinam	49	27	29	56	6	32	17	1	56
Tamil Nadu	Namakkal	52	24	46	70	22	27	21	0	70
Tamil Nadu	Perambalur	22	15	12	27	19	4	4	0	27
Tamil Nadu	Pudukkottai	34	25	27	52	12	25	15	0	52
Tamil Nadu	Ramanathapuram	124	53	116	169	48	83	37	1	169
Tamil Nadu	Ranipet	1	1	2	3	2	1	0	0	3
Tamil Nadu	Salem	68	62	56	118	50	50	18	0	118
Tamil Nadu	Sivaganga	416	45	26	71	14	55	2	0	71
Tamil Nadu	Tenkasi	1	7	19	26	11	13	2	0	26
Tamil Nadu	Thanjavur	75	331	220	551	287	189	73	2	551
Tamil Nadu	The Nilgiris (Hq: Udhagama	9	9	11	20	10	10	0	0	20
Tamil Nadu	Theni	25	3	12	15	9	4	2	0	15
Tamil Nadu	Thiruvallur	69	6	22	28	10	16	2	0	28
Tamil Nadu	Tiruchirappalli	108	219	218	437	186	116	123	12	437
Tamil Nadu	Tirunelveli	79	10	43	53	6	25	22	0	53
Tamil Nadu	Tirupathur	1	51	71	122	72	50	0	0	122
Tamil Nadu	Tiruppur	61	20	13	33	18	13	2	0	33
Tamil Nadu	Tiruvannamalai	117	19	35	54	18	27	6	3	54
Tamil Nadu	Tiruvarur	66	34	51	85	19	12	54	0	85
Tamil Nadu	Tuticorin	55	3	14	17	10	6	1	0	17
Tamil Nadu	Vellore	133	47	108	155	26	115	11	3	155
Tamil Nadu	Villupuram	84	14	30	44	16	12	12	4	44
Tamil Nadu	Virudhunagar	441	187	175	362	191	77	92	2	362
Telangana	Adilabad	212	28	153	181	17	88	35	41	181
Telangana	Bhadradri Kothagudem	1	0	0	0	0	0	0	0	0
Telangana	Hanumakonda	1	0	0	0	0	0	0	0	0
Telangana	Hyderabad	1	0	0	0	0	0	0	0	0

Telangana	Jagtial	1	0	0	0	0	0	0	0	0
Telangana	Jangoan	1	0	0	0	0	0	0	0	0
Telangana	Jayashankar Bhupalapally	1	0	0	0	0	0	0	0	0
Telangana	Jogulamba Gadwal	1	0	0	0	0	0	0	0	0
Telangana	Kamareddy	1	0	0	0	0	0	0	0	0
Telangana	Karimnagar	163	36	140	176	31	118	27	0	176
Telangana	Khammam	253	295	540	835	21	579	48	187	835
Telangana	Kumuram Bheem Asifabad	1	0	0	0	0	0	0	0	0
Telangana	Mahabubabad	1	0	0	0	0	0	0	0	0
Telangana	Mahbubnagar	96	12	60	72	26	26	19	1	72
Telangana	MANCHERIAL	1	0	0	0	0	0	0	0	0
Telangana	Medak	56	34	28	62	29	20	13	0	62
Telangana	Medchal Malkajgiri	1	0	0	0	0	0	0	0	0
Telangana	Mulugu	1	0	0	0	0	0	0	0	0
Telangana	Nagarkurnool	1	0	0	0	0	0	0	0	0
Telangana	Nalgonda	78	0	35	35	5	17	13	0	35
Telangana	Narayanpet	1	0	0	0	0	0	0	0	0
Telangana	Nirmal	1	0	0	0	0	0	0	0	0
Telangana	Nizamabad	54	3	13	16	1	9	3	3	16
Telangana	Peddapalli	1	0	0	0	0	0	0	0	0
Telangana	Rajanna Sircilla	1	0	0	0	0	0	0	0	0
Telangana	Rangareddi	58	4	6	10	7	1	2	0	10
Telangana	Sangareddy	1	0	0	0	0	0	0	0	0
Telangana	Siddipet	1	0	0	0	0	0	0	0	0
Telangana	Suryapet	1	0	0	0	0	0	0	0	0
Telangana	Vikarabad	1	0	0	0	0	0	0	0	0
Telangana	Wanaparthy	1	0	0	0	0	0	0	0	0
Telangana	Warangal Rural	866	86	237	323	87	171	40	25	323

Telangana	Yadadri Bhuvanagiri	1	0	0	0	0	0	0	0	0
Tripura	Dhalai	79	143	350	493	12	66	215	200	493
Tripura	Gomati	116	13	32	45	12	7	7	19	45
Tripura	Khowai	48	82	169	251	32	75	87	57	251
Tripura	North Tripura	100	41	91	132	35	31	37	29	132
Tripura	Sepahijala	68	47	84	131	50	17	35	29	131
Tripura	South Tripura	64	19	53	72	21	14	24	13	72
Tripura	Unakoti	62	9	49	58	53	2	1	2	58
Tripura	West Tripura	145	40	126	166	26	13	13	114	166
Uttar Pradesh	Agra	667	70	0	70	68	1	1	0	70
Uttar Pradesh	Aligarh	849	101	24	125	78	22	25	0	125
Uttar Pradesh	Allahabad	1545	61	23	84	64	3	17	0	84
Uttar Pradesh	Ambedkar Nagar	796	315	266	581	282	161	125	13	581
Uttar Pradesh	Amethi	775	174	129	303	138	49	97	19	303
Uttar Pradesh	Auraiya	380	21	5	26	22	0	4	0	26
Uttar Pradesh	Ayodhya	225	402	353	755	52	29	663	11	755
Uttar Pradesh	Azamgarh	280	11	10	21	3	15	2	1	21
Uttar Pradesh	Baghpat	94	4	3	7	0	3	1	3	7
Uttar Pradesh	Bahraich	454	493	1002	1495	437	716	309	33	1495
Uttar Pradesh	Ballia	171	979	351	1330	66	693	559	12	1330
Uttar Pradesh	Balrampur	176	29	134	163	14	46	94	9	163
Uttar Pradesh	Banda	219	4	52	56	11	18	24	3	56
Uttar Pradesh	Barabanki	307	179	200	379	4	19	351	5	379
Uttar Pradesh	Bareilly	309	34	124	158	67	47	34	10	158
Uttar Pradesh	Basti	233	331	701	1032	397	101	459	75	1032
Uttar Pradesh	Bhimnagar (Sambhal)	19	0	0	0	0	0	0	0	0
Uttar Pradesh	Bijnor	341	32	64	96	24	32	40	0	96
Uttar Pradesh	Budaun	247	10	45	55	15	26	14	0	55

Uttar Pradesh	Bulandshahr	260	8	9	17	9	1	4	3	17
Uttar Pradesh	Chandauli	351	75	131	206	44	52	107	3	206
Uttar Pradesh	Chitrakoot	266	55	389	444	44	86	113	201	444
Uttar Pradesh	Deoria	284	75	479	554	34	38	471	11	554
Uttar Pradesh	Etah	108	118	289	407	8	337	61	1	407
Uttar Pradesh	Etawah	94	4	3	7	3	1	3	0	7
Uttar Pradesh	Farrukhabad	232	7	45	52	10	40	1	1	52
Uttar Pradesh	Fatehpur	310	10	33	43	8	4	30	1	43
Uttar Pradesh	Firozabad	138	29	27	56	15	21	17	3	56
Uttar Pradesh	Gautam Buddha Nagar	89	3	0	3	3	0	0	0	3
Uttar Pradesh	Ghaziabad	81	0	2	2	2	0	0	0	2
Uttar Pradesh	Ghazipur	215	6	2	8	4	4	0	0	8
Uttar Pradesh	Gonda	275	194	330	524	249	65	192	18	524
Uttar Pradesh	Gorakhpur	300	31	114	145	8	36	101	0	145
Uttar Pradesh	Hamirpur	71	0	4	4	0	3	1	0	4
Uttar Pradesh	Hapur	51	1	2	3	0	3	0	0	3
Uttar Pradesh	Hardoi	261	111	214	325	51	67	196	11	325
Uttar Pradesh	Hathras	61	1	0	1	1	0	0	0	1
Uttar Pradesh	Jalaun	139	3	3	6	0	3	3	0	6
Uttar Pradesh	Jaunpur	355	92	135	227	36	154	35	2	227
Uttar Pradesh	Jhansi	150	263	999	1262	40	174	1008	40	1262
Uttar Pradesh	Jyotiba Phoole Nagar (Amroha)	246	0	5	5	4	1	0	0	5
Uttar Pradesh	Kannauj	109	0	0	0	0	0	0	0	0
Uttar Pradesh	Kanpur Dehat	255	23	63	86	15	33	29	9	86
Uttar Pradesh	Kanpur Nagar	135	18	18	36	2	0	33	1	36
Uttar Pradesh	Kasganj	63	2	4	6	0	5	1	0	6
Uttar Pradesh	Kaushambi	94	3	2	5	2	0	3	0	5
Uttar Pradesh	Kheri	348	4582	404	4986	4253	397	263	73	4986

Uttar Pradesh	Kushi Nagar	282	12	45	57	6	16	19	16	57
Uttar Pradesh	Lalitpur	94	8	33	41	0	0	33	8	41
Uttar Pradesh	Lucknow	169	12	14	26	3	3	20	0	26
Uttar Pradesh	Maharajganj	253	16	82	98	1	46	51	0	98
Uttar Pradesh	Mahoba	85	5	44	49	9	10	30	0	49
Uttar Pradesh	Mainpuri	166	2	4	6	1	3	2	0	6
Uttar Pradesh	Mathura	169	3	20	23	5	0	15	3	23
Uttar Pradesh	Mau	133	19	55	74	0	51	18	5	74
Uttar Pradesh	Meerut	117	0	20	20	7	7	6	0	20
Uttar Pradesh	Mirzapur	175	6	66	72	11	46	15	0	72
Uttar Pradesh	Moradabad	362	2	18	20	2	9	9	0	20
Uttar Pradesh	Muzaffarnagar	163	2	6	8	0	1	7	0	8
Uttar Pradesh	Pilibhit	162	59	7	66	22	37	7	0	66
Uttar Pradesh	Pratapgarh	249	115	119	234	18	119	91	6	234
Uttar Pradesh	Rae Bareli	234	258	60	318	270	9	34	5	318
Uttar Pradesh	Rampur	163	4	14	18	1	13	4	0	18
Uttar Pradesh	Saharanpur	306	861	487	1348	623	394	323	8	1348
Uttar Pradesh	Sant Kabeer Nagar	147	0	2	2	2	0	0	0	2
Uttar Pradesh	Sant Ravidas Nagar(Bhadohi)	161	18	11	29	11	0	14	4	29
Uttar Pradesh	Shahjahanpur	375	277	748	1025	259	631	126	9	1025
Uttar Pradesh	Shamli	81	456	397	853	128	511	129	85	853
Uttar Pradesh	Shravasti	228	1976	126	2102	1923	71	90	18	2102
Uttar Pradesh	Siddharth Nagar	482	152	531	683	85	111	424	63	683
Uttar Pradesh	Sitapur	310	542	911	1453	192	249	934	78	1453
Uttar Pradesh	Sonbhadra	388	105	292	397	46	254	76	21	397
Uttar Pradesh	Sultanpur	223	59	72	131	102	11	17	1	131
Uttar Pradesh	Unnao	208	13	17	30	3	5	19	3	30
Uttar Pradesh	Varanasi	247	123	116	239	46	126	63	4	239

Uttarakhand	Almora	136	38	145	183	133	11	39	0	183
Uttarakhand	Bageshwar	84	3	2	5	3	1	1	0	5
Uttarakhand	Chamoli	187	7	2	9	1	2	6	0	9
Uttarakhand	Champawat	90	6	6	12	3	2	7	0	12
Uttarakhand	Dehradun	101	19	6	25	14	1	10	0	25
Uttarakhand	Haridwar	286	146	829	975	28	221	720	6	975
Uttarakhand	Nainital	159	6	12	18	2	16	0	0	18
Uttarakhand	Pauri Garhwal	50	3	1	4	3	1	0	0	4
Uttarakhand	Pithoragarh	58	16	23	39	18	18	2	1	39
Uttarakhand	Rudra Prayag	43	4	3	7	3	4	0	0	7
Uttarakhand	Tehri Garhwal	40	7	2	9	7	2	0	0	9
Uttarakhand	Udham Singh Nagar	255	123	609	732	128	494	103	7	732
Uttarakhand	Uttarkashi	42	9	32	41	5	33	2	1	41
West Bengal	Alipurduar	1	0	1	1	0	0	1	0	1
West Bengal	Bankura	183	255	307	562	252	67	224	19	562
West Bengal	Birbhum	162	116	181	297	48	58	165	26	297
West Bengal	Coochbehar	107	164	672	836	477	47	309	3	836
West Bengal	Darjeeling	34	14	3	17	0	3	14	0	17
West Bengal	Dinajpur Dakshin	65	60	158	218	70	16	98	34	218
West Bengal	Dinajpur Uttar	76	7	7	14	9	1	1	3	14
West Bengal	East Medinipur	160	16	35	51	37	7	7	0	51
West Bengal	Hooghly	100	3	15	18	9	0	9	0	18
West Bengal	Howrah	65	1	1	2	1	0	1	0	2
West Bengal	Jalpaiguri	92	19	13	32	2	7	23	0	32
West Bengal	Jhargram	1	0	1	1	1	0	0	0	1
West Bengal	Kalimpong	1	0	0	0	0	0	0	0	0
West Bengal	Kolkata	1	0	0	0	0	0	0	0	0
West Bengal	Maldah	137	115	339	454	175	135	127	17	454
West Bengal	Murshidabad	247	288	376	664	231	347	84	2	664

West Bengal	Nadia	172	267	295	562	447	17	95	3	562
West Bengal	North 24 Paraganas	141	4	13	17	6	1	9	1	17
West Bengal	Paschim Bardhaman	1	1	1	2	2	0	0	0	2
West Bengal	Purba Bardhaman	173	19	41	60	44	4	12	0	60
West Bengal	Purulia	93	12	67	79	34	14	14	17	79
West Bengal	South 24 Paraganas	212	16	28	44	25	11	8	0	44
West Bengal	West Medinipur	162	19	33	52	13	3	22	14	52
	Total	100000	41940	71041	112981	27392	31840	35737	18012	112981

District wise enabled status till August 2022:

STATE	DISTRICT	No. Of cscs	FEMALE	MALE	TOTAL	GEN	OBC	SC	ST	TOTAL
Andaman And Nicobar	Nicobar	1	28	10	38	2	0	34	2	38
Andaman And Nicobar	North And Middle Andaman	15	74	47	121	1	0	120	0	121
Andaman And Nicobar	South Andaman	13	48	16	64	0	1	63	0	64
Andhra Pradesh	Alluri Sitharama Raju	1	3	0	3	0	0	0	3	3
Andhra Pradesh	Anakapalli	1	3	18	21	4	5	8	4	21
Andhra Pradesh	Anantapur	253	104	309	413	101	124	160	28	413
Andhra Pradesh	Annamayya	1	6	11	17	3	1	10	3	17
Andhra Pradesh	Bapatla	1	0	4	4	4	0	0	0	4
Andhra Pradesh	Chittoor	220	16	50	66	21	20	20	5	66
Andhra Pradesh	East Godavari	394	1	8	9	0	4	5	0	9
Andhra Pradesh	Eluru	1	0	4	4	3	1	0	0	4
Andhra Pradesh	Guntur	216	59	35	94	75	10	8	1	94
Andhra Pradesh	Kakinada	1	0	0	0	0	0	0	0	0
Andhra Pradesh	Konaseema	1	0	0	0	0	0	0	0	0

Andhra Pradesh	Krishna	125	38	60	98	41	35	21	1	98
Andhra Pradesh	Kurnool	120	131	152	283	214	4	61	4	283
Andhra Pradesh	Nandyal	1	1	0	1	1	0	0	0	1
Andhra Pradesh	Ntr	1	3	8	11	4	5	2	0	11
Andhra Pradesh	Palnadu	1	0	3	3	0	3	0	0	3
Andhra Pradesh	Parvathipuram Manyam	1	0	0	0	0	0	0	0	0
Andhra Pradesh	Prakasam	102	18	87	105	51	39	10	5	105
Andhra Pradesh	Spsr Nellore	78	34	26	60	17	8	22	13	60
Andhra Pradesh	Sri Sathya Sai	1	2	13	15	8	2	5	0	15
Andhra Pradesh	Srikakulam	64	10	11	21	1	19	0	1	21
Andhra Pradesh	Tirupati	1	0	1	1	0	0	1	0	1
Andhra Pradesh	Visakhapatnam	250	45	126	171	46	56	21	48	171
Andhra Pradesh	Vizianagaram	243	220	284	504	71	353	48	32	504
Andhra Pradesh	West Godavari	67	5	3	8	2	3	3	0	8
Andhra Pradesh	Y.S.R.	234	24	53	77	50	22	5	0	77
Arunachal Pradesh	Anjaw	1	51	2	53	30	1	14	8	53
Arunachal Pradesh	Changlang	13	71	19	90	38	0	43	9	90
Arunachal Pradesh	Dibang Valley	2	82	13	95	22	1	63	9	95
Arunachal Pradesh	East Kameng	1	63	29	92	7	2	80	3	92
Arunachal Pradesh	East Siang	2	58	12	70	5	0	65	0	70
Arunachal Pradesh	Kamle	1	0	0	0	0	0	0	0	0
Arunachal Pradesh	Kra Daadi	1	0	0	0	0	0	0	0	0
Arunachal Pradesh	Kurung Kumey	4	0	8	8	0	0	8	0	8
Arunachal Pradesh	Leparada	1	0	0	0	0	0	0	0	0
Arunachal Pradesh	Lohit	9	4	5	9	9	0	0	0	9
Arunachal Pradesh	Longding	1	0	0	0	0	0	0	0	0
Arunachal Pradesh	Lower Dibang Valley	1	0	0	0	0	0	0	0	0
Arunachal Pradesh	Lower Siang	1	0	0	0	0	0	0	0	0

Arunachal Pradesh	Lower Subansiri	9	0	6	6	0	0	6	0	6
Arunachal Pradesh	Namsai	1	0	0	0	0	0	0	0	0
Arunachal Pradesh	Pakke Kessang	1	0	0	0	0	0	0	0	0
Arunachal Pradesh	Papum Pare	8	2	0	2	0	0	0	2	2
Arunachal Pradesh	Shi Yomi	1	0	0	0	0	0	0	0	0
Arunachal Pradesh	Siang	1	0	0	0	0	0	0	0	0
Arunachal Pradesh	Tawang	3	6	11	17	1	0	16	0	17
Arunachal Pradesh	Tirap	3	0	0	0	0	0	0	0	0
Arunachal Pradesh	Upper Siang	2	0	2	2	1	1	0	0	2
Arunachal Pradesh	Upper Subansiri	2	10	5	15	1	0	14	0	15
Arunachal Pradesh	West Kameng	4	8	0	8	1	0	7	0	8
Arunachal Pradesh	West Siang	5	0	4	4	0	0	4	0	4
Assam	BAJALI	4	0	0	0	0	0	0	0	0
Assam	Baksa	88	78	61	139	42	22	48	27	139
Assam	Barpeta	131	40	94	134	88	4	42	0	134
Assam	Biswanath	13	138	22	160	7	9	143	1	160
Assam	Bongaigaon	63	155	39	194	25	9	160	0	194
Assam	Cachar	130	269	83	352	46	14	291	1	352
Assam	Charaideo	20	163	29	192	0	25	166	1	192
Assam	Chirang	77	97	23	120	11	2	104	3	120
Assam	Darrang	131	181	379	560	407	24	124	5	560
Assam	Dhemaji	90	65	34	99	0	10	62	27	99
Assam	Dhubri	266	150	397	547	509	25	13	0	547
Assam	Dibrugarh	78	75	49	124	72	9	40	3	124
Assam	Dima Hasao	12	11	1	12	1	0	11	0	12
Assam	Goalpara	138	93	364	457	372	10	70	5	457
Assam	Golaghat	99	11	11	22	2	7	12	1	22
Assam	Hailakandi	78	28	180	208	161	27	19	1	208

Assam	Hojai	36	37	153	190	127	16	47	0	190
Assam	Jorhat	90	11	41	52	2	3	46	1	52
Assam	Kamrup	137	204	480	684	467	18	76	123	684
Assam	Kamrup Metro	35	5	5	10	3	1	6	0	10
Assam	Karbi Anglong	47	6	15	21	0	15	3	3	21
Assam	Karimganj	102	12	4	16	4	0	12	0	16
Assam	Kokrajhar	190	213	411	624	258	295	24	47	624
Assam	Lakhimpur	81	16	22	38	5	23	8	2	38
Assam	Majuli	18	1	6	7	1	1	2	3	7
Assam	Morigaon	131	14	39	53	49	1	3	0	53
Assam	Nagaon	185	5	36	41	23	1	13	4	41
Assam	Nalbari	85	11	67	78	69	7	2	0	78
Assam	Sivasagar	109	48	12	60	15	25	19	1	60
Assam	Sonitpur	113	19	73	92	52	34	6	0	92
Assam	South Salmara Mankachar	20	13	103	116	116	0	0	0	116
Assam	Tinsukia	69	17	2	19	4	1	14	0	19
Assam	Udalguri	134	62	42	104	21	13	45	25	104
Assam	West Karbi Anglong	2	8	4	12	2	7	0	3	12
Bihar	Araria	235	123	328	451	75	282	51	43	451
Bihar	Arwal	46	95	104	199	92	20	56	31	199
Bihar	Aurangabad (Bihar)	249	54	199	253	20	75	71	87	253
Bihar	Banka	196	140	128	268	55	146	62	5	268
Bihar	Begusarai	209	138	57	195	30	66	92	7	195
Bihar	Bhagalpur	138	17	37	54	15	25	12	2	54
Bihar	Bhojpur	102	14	66	80	17	21	35	7	80
Bihar	Buxar	63	7	41	48	13	6	28	1	48
Bihar	Darbhanga	297	17	28	45	3	24	16	2	45
Bihar	Gaya	253	39	137	176	37	89	45	5	176

Bihar	Gopalganj	194	15	37	52	12	24	14	2	52
Bihar	Jamui	149	19	142	161	29	97	24	11	161
Bihar	Jehanabad	36	4	28	32	8	19	5	0	32
Bihar	Kaimur (Bhabua)	111	0	26	26	1	22	3	0	26
Bihar	Katihar	244	159	504	663	115	337	151	60	663
Bihar	Khagaria	163	2221	178	2399	73	202	2027	97	2399
Bihar	Kishanganj	96	5	64	69	5	36	17	11	69
Bihar	Lakhisarai	48	47	15	62	7	9	44	2	62
Bihar	Madhepura	113	25	63	88	3	66	19	0	88
Bihar	Madhubani	311	1	21	22	6	4	11	1	22
Bihar	Munger	78	17	13	30	5	15	4	6	30
Bihar	Muzaffarpur	359	85	207	292	51	144	72	25	292
Bihar	Nalanda	127	16	34	50	15	30	5	0	50
Bihar	Nawada	140	13	71	84	14	34	31	5	84
Bihar	Pashchim Champaran	171	37	107	144	39	68	34	3	144
Bihar	Patna	150	21	61	82	15	51	12	4	82
Bihar	Purbi Champaran	190	5	29	34	2	31	1	0	34
Bihar	Purnia	295	391	491	882	101	475	203	103	882
Bihar	Rohtas	99	6	39	45	0	29	16	0	45
Bihar	Saharsa	81	1	38	39	6	29	4	0	39
Bihar	Samastipur	226	26	86	112	8	52	50	2	112
Bihar	Saran	177	2	32	34	7	24	3	0	34
Bihar	Sheikhpura	62	2	4	6	2	1	3	0	6
Bihar	Sheohar	40	0	0	0	0	0	0	0	0
Bihar	Sitamarhi	302	111	383	494	59	309	108	18	494
Bihar	Siwan	183	39	70	109	11	53	39	6	109
Bihar	Supaul	107	4	33	37	6	23	8	0	37
Bihar	Vaishali	109	25	25	50	1	13	36	0	50

Chandigarh	Chandigarh	17	592	378	970	191	95	561	123	970
Chhattisgarh	Balod	288	57	41	98	6	59	7	26	98
Chhattisgarh	Baloda Bazar	364	1	6	7	0	0	5	2	7
Chhattisgarh	Balrampur (Chhattisgarh)	248	2	22	24	17	4	3	0	24
Chhattisgarh	Bastar	286	0	4	4	1	2	0	1	4
Chhattisgarh	Bemetara	170	19	16	35	5	18	3	9	35
Chhattisgarh	Bijapur	159	2	14	16	14	1	0	1	16
Chhattisgarh	Bilaspur (Chhattisgarh)	246	6	12	18	0	11	4	3	18
Chhattisgarh	Dantewada	103	4	1	5	0	0	3	2	5
Chhattisgarh	Dhamtari	111	8	26	34	1	8	6	19	34
Chhattisgarh	Durg	167	33	27	60	4	14	25	17	60
Chhattisgarh	Gariyaband	87	36	61	97	4	36	27	30	97
Chhattisgarh	Gaurella Pendra Marwahi	1	0	0	0	0	0	0	0	0
Chhattisgarh	Janjgir-Champa	295	133	289	422	3	171	104	144	422
Chhattisgarh	Jashpur	130	0	0	0	0	0	0	0	0
Chhattisgarh	Kabirdham (Kawardha)	298	24	27	51	4	17	3	27	51
Chhattisgarh	Kanker	262	23	51	74	5	37	12	20	74
Chhattisgarh	Kondagaon	119	13	12	25	0	1	0	24	25
Chhattisgarh	Korba	267	540	984	1524	46	534	422	522	1524
Chhattisgarh	Korea	201	0	2	2	0	0	0	2	2
Chhattisgarh	Mahasamund	450	61	304	365	0	11	119	235	365
Chhattisgarh	Mungeli	116	8	65	73	6	25	34	8	73
Chhattisgarh	Narayanpur	41	11	3	14	1	5	0	8	14
Chhattisgarh	Raigarh (Chhattisgarh)	131	0	0	0	0	0	0	0	0
Chhattisgarh	Raipur	167	157	139	296	72	156	26	42	296
Chhattisgarh	Rajnandgaon	472	980	533	1513	29	363	172	949	1513
Chhattisgarh	Sukma	45	7	8	15	0	2	1	12	15
Chhattisgarh	Surajpur	45	11	9	20	1	6	11	2	20

Chhattisgarh	Surguja	58	247	542	789	18	54	262	455	789
Dadra And Nagar Haveli & Daman & Diu	Dadra And Nagar Haveli	8	0	0	0	0	0	0	0	0
Dadra And Nagar Haveli & Daman & Diu	Daman	5	1	0	1	1	0	0	0	1
Dadra And Nagar Haveli & Daman & Diu	Diu	2	0	0	0	0	0	0	0	0
Delhi	Central	1	19	5	24	4	0	20	0	24
Delhi	East	1	13	10	23	6	0	17	0	23
Delhi	New Delhi	1	19	9	28	7	0	21	0	28
Delhi	North	1	49	4	53	0	0	53	0	53
Delhi	North East	1	22	58	80	41	4	35	0	80
Delhi	North West	1	85	2	87	0	1	86	0	87
Delhi	Shahdara	1	13	12	25	0	0	25	0	25
Delhi	South	1	3	6	9	3	0	6	0	9
Delhi	South East	1	4	1	5	1	0	4	0	5
Delhi	South West	1	6	0	6	0	0	6	0	6
Delhi	West	1	0	11	11	0	0	11	0	11
Goa	North Goa	23	0	0	0	0	0	0	0	0
Goa	South Goa	15	4	16	20	19	1	0	0	20
Gujarat	Ahmadabad	304	21	39	60	9	40	11	0	60
Gujarat	Amreli	327	20	33	53	8	27	15	3	53
Gujarat	Anand	236	15	13	28	19	2	7	0	28
Gujarat	Arvalli	220	10	22	32	17	3	9	3	32
Gujarat	Banas Kantha	356	80	344	424	122	118	142	42	424
Gujarat	Bharuch	357	21	21	42	15	9	18	0	42
Gujarat	Bhavnagar	281	40	97	137	21	81	25	10	137
Gujarat	Botad	61	2	23	25	0	12	5	8	25
Gujarat	Chhotaudepur	32	0	1	1	0	0	0	1	1

Gujarat	Dang	17	47	81	128	0	0	0	128	128
Gujarat	Devbhumi Dwarka	67	25	19	44	24	11	6	3	44
Gujarat	Dohad	332	118	187	305	17	19	43	226	305
Gujarat	Gandhinagar	53	40	100	140	0	56	70	14	140
Gujarat	Gir Somnath	64	43	433	476	14	266	108	88	476
Gujarat	Jamnagar	82	165	645	810	83	77	290	360	810
Gujarat	Junagadh	60	130	1054	1184	214	916	32	22	1184
Gujarat	Kachchh	63	0	7	7	0	7	0	0	7
Gujarat	Kheda	109	17	152	169	130	35	4	0	169
Gujarat	Mahesana	76	0	5	5	1	3	1	0	5
Gujarat	Mahisagar	72	0	23	23	0	0	0	23	23
Gujarat	Morbi	33	0	1	1	1	0	0	0	1
Gujarat	Narmada	121	34	167	201	5	11	9	176	201
Gujarat	Navsari	55	1175	1971	3146	142	249	161	2594	3146
Gujarat	Panch Mahals	109	10	78	88	10	5	6	67	88
Gujarat	Patan	65	9	88	97	12	41	35	9	97
Gujarat	Porbandar	39	18	30	48	4	43	0	1	48
Gujarat	Rajkot	97	53	550	603	303	269	30	1	603
Gujarat	Sabar Kantha	163	13	122	135	12	50	44	29	135
Gujarat	Surat	132	5	29	34	10	13	5	6	34
Gujarat	Surendranagar	95	43	390	433	35	371	24	3	433
Gujarat	Tapi	52	93	85	178	1	0	1	176	178
Gujarat	Vadodara	94	245	438	683	363	78	136	106	683
Gujarat	Valsad	76	17	33	50	6	7	0	37	50
Haryana	Ambala	217	64	103	167	10	7	118	32	167
Haryana	Bhiwani	259	73	164	237	60	17	152	8	237
Haryana	Charki Dadri	1	0	0	0	0	0	0	0	0
Haryana	Faridabad	83	9	58	67	15	22	28	2	67

Haryana	Fatehabad	165	6	33	39	5	9	18	7	39
Haryana	Gurugram (Gurgaon)	108	38	57	95	22	2	71	0	95
Haryana	Hisar	143	21	56	77	7	8	59	3	77
Haryana	Jhajjar	233	4	22	26	5	10	10	1	26
Haryana	Jind	183	3	26	29	12	5	12	0	29
Haryana	Kaithal	170	7	29	36	12	10	14	0	36
Haryana	Karnal	218	1	3	4	0	1	3	0	4
Haryana	Kurukshetra	218	27	18	45	4	3	3	35	45
Haryana	Mahendragarh	151	1	8	9	2	3	4	0	9
Haryana	Mewat (Nuh)	295	90	871	961	67	755	121	18	961
Haryana	Palwal	152	21	85	106	47	29	30	0	106
Haryana	Panchkula	107	2	6	8	3	1	4	0	8
Haryana	Panipat	113	14	70	84	14	43	27	0	84
Haryana	Rewari	183	21	130	151	14	65	69	3	151
Haryana	Rohtak	107	38	146	184	76	11	94	3	184
Haryana	Sirsa	236	29	96	125	26	33	61	5	125
Haryana	Sonapat	169	3	18	21	9	1	5	6	21
Haryana	Yamunanagar	274	24	32	56	8	24	17	7	56
Himachal Pradesh	Bilaspur (H.P.)	111	70	187	257	78	11	151	17	257
Himachal Pradesh	Chamba	225	92	261	353	67	7	94	185	353
Himachal Pradesh	Hamirpur (H.P.)	157	153	209	362	142	31	185	4	362
Himachal Pradesh	Kangra	365	257	364	621	116	186	283	36	621
Himachal Pradesh	Kinnaur	46	51	58	109	1	1	100	7	109
Himachal Pradesh	Kullu	188	134	157	291	110	12	166	3	291
Himachal Pradesh	Lahul And Spiti	3	12	2	14	0	0	14	0	14
Himachal Pradesh	Mandi	295	53	123	176	66	15	93	2	176
Himachal Pradesh	Shimla	357	56	55	111	41	8	60	2	111
Himachal Pradesh	Sirmaur	177	64	165	229	32	101	94	2	229

Himachal Pradesh	Solan	134	93	79	172	72	5	89	6	172
Himachal Pradesh	Una	154	82	190	272	57	61	144	10	272
Jammu And Kashmir	Anantnag	196	202	409	611	395	50	95	71	611
Jammu And Kashmir	Bandipora	74	117	413	530	258	105	87	80	530
Jammu And Kashmir	Baramulla	229	370	922	1292	674	219	211	188	1292
Jammu And Kashmir	Budgam	201	281	1799	2080	1241	338	369	132	2080
Jammu And Kashmir	Doda	81	59	72	131	63	1	41	26	131
Jammu And Kashmir	Ganderbal	94	421	415	836	407	234	125	70	836
Jammu And Kashmir	Jammu	104	30	101	131	30	9	72	20	131
Jammu And Kashmir	Kathua	137	168	357	525	134	58	299	34	525
Jammu And Kashmir	Kishtwar	32	13	32	45	32	3	5	5	45
Jammu And Kashmir	Kulgam	145	291	683	974	577	128	205	64	974
Jammu And Kashmir	Kupwara	239	258	962	1220	554	280	151	235	1220
Jammu And Kashmir	Poonch	99	45	217	262	123	5	26	108	262
Jammu And Kashmir	Pulwama	97	389	344	733	300	31	386	16	733
Jammu And Kashmir	Rajouri	106	33	123	156	83	1	19	53	156
Jammu And Kashmir	Ramban	66	25	71	96	14	13	45	24	96
Jammu And Kashmir	Reasi	73	11	53	64	14	9	7	34	64
Jammu And Kashmir	Samba	60	15	55	70	46	4	20	0	70
Jammu And Kashmir	Shopian	54	23	35	58	27	8	19	4	58
Jammu And Kashmir	Srinagar	34	63	64	127	107	18	2	0	127
Jammu And Kashmir	Udhampur	142	22	19	41	27	1	13	0	41
Jharkhand	Bokaro	273	310	384	694	372	169	108	45	694
Jharkhand	Chatra	143	34	172	206	13	129	60	4	206
Jharkhand	Deoghar	197	112	65	177	6	45	84	42	177
Jharkhand	Dhanbad	374	44	89	133	10	56	46	21	133
Jharkhand	Dumka	200	12	102	114	38	56	10	10	114
Jharkhand	East Singhbhum	213	398	637	1035	76	132	205	622	1035

Jharkhand	Garhwa	143	83	157	240	42	52	134	12	240
Jharkhand	Giridih	303	263	1019	1282	174	1016	68	24	1282
Jharkhand	Godda	176	1709	1667	3376	216	1566	870	724	3376
Jharkhand	Gumla	119	41	65	106	11	34	12	49	106
Jharkhand	Hazaribagh	190	92	150	242	12	153	63	14	242
Jharkhand	Jamtara	36	0	0	0	0	0	0	0	0
Jharkhand	Khunti	53	24	30	54	3	15	3	33	54
Jharkhand	Koderma	70	32	98	130	9	96	23	2	130
Jharkhand	Latehar	95	39	82	121	63	20	18	20	121
Jharkhand	Lohardaga	61	61	114	175	17	93	19	46	175
Jharkhand	Pakur	114	346	277	623	64	475	13	71	623
Jharkhand	Palamu	370	28	66	94	6	35	38	15	94
Jharkhand	Ramgarh	94	18	68	86	13	57	3	13	86
Jharkhand	Ranchi	213	560	305	865	26	185	145	509	865
Jharkhand	Sahibganj	121	282	297	579	94	373	69	43	579
Jharkhand	Sareikela And Kharsawan	67	19	19	38	0	31	1	6	38
Jharkhand	Simdega	57	111	158	269	27	32	31	179	269
Jharkhand	West Singhbhum	111	25	19	44	9	8	0	27	44
Karnataka	Bagalkot	174	16	18	34	16	7	11	0	34
Karnataka	Belagavi (Belgaum)	493	119	184	303	32	161	71	39	303
Karnataka	Bellary	190	37	41	78	20	3	29	26	78
Karnataka	Bengaluru Rural	141	62	33	95	33	20	42	0	95
Karnataka	Bengaluru Urban	16	46	31	77	15	9	53	0	77
Karnataka	Bidar	77	29	36	65	13	13	10	29	65
Karnataka	Bijapur (Vijayapura)	54	0	5	5	2	1	2	0	5
Karnataka	Chamarajanagar	43	52	164	216	52	102	38	24	216
Karnataka	Chik Ballapur	26	0	0	0	0	0	0	0	0
Karnataka	Chikmagalur	33	2	7	9	3	0	6	0	9

Karnataka	Chitradurga	63	0	8	8	0	0	8	0	8
Karnataka	Dakshin Kannad	64	8	29	37	3	0	34	0	37
Karnataka	Davangere	74	0	0	0	0	0	0	0	0
Karnataka	Dharwad	56	7	9	16	4	4	8	0	16
Karnataka	Gadag	57	1	7	8	4	4	0	0	8
Karnataka	Hassan	77	18	63	81	4	65	10	2	81
Karnataka	Haveri	77	18	41	59	6	48	5	0	59
Karnataka	Kalaburagi (Gulbarga)	60	8	64	72	5	7	60	0	72
Karnataka	Kodagu	14	11	21	32	0	28	2	2	32
Karnataka	Kolar	30	0	2	2	0	1	1	0	2
Karnataka	Koppal	78	5	26	31	9	5	10	7	31
Karnataka	Mandya	51	0	8	8	0	8	0	0	8
Karnataka	Mysuru	61	15	30	45	10	11	7	17	45
Karnataka	Raichur	153	62	224	286	28	95	107	56	286
Karnataka	Ramanagara	40	6	13	19	11	8	0	0	19
Karnataka	Shimoga	93	0	2	2	0	1	1	0	2
Karnataka	Tumkur	61	0	5	5	2	3	0	0	5
Karnataka	Udupi	41	8	16	24	5	16	1	2	24
Karnataka	Uttara Kannada	24	0	0	0	0	0	0	0	0
Karnataka	VIJAYANAGAR	1	0	0	0	0	0	0	0	0
Karnataka	Yadgir	98	15	142	157	42	54	52	9	157
Kerala	Alappuzha	60	8	11	19	7	5	7	0	19
Kerala	Ernakulam	65	8	30	38	11	17	9	1	38
Kerala	Idukki	46	18	42	60	35	20	5	0	60
Kerala	Kannur	57	11	3	14	12	1	0	1	14
Kerala	Kasargod	31	0	2	2	1	0	1	0	2
Kerala	Kollam	68	7	0	7	3	2	2	0	7
Kerala	Kottayam	59	2	15	17	13	2	2	0	17

Kerala	Kozhikode	69	23	30	53	21	30	2	0	53
Kerala	Malappuram	89	12	10	22	5	16	1	0	22
Kerala	Palakkad	89	6	12	18	6	9	3	0	18
Kerala	Pathanamthitta	42	6	9	15	9	3	3	0	15
Kerala	Thiruvananthapuram	71	8	16	24	4	20	0	0	24
Kerala	Thrissur	86	75	63	138	78	50	9	1	138
Kerala	Wayanad	28	65	81	146	64	54	16	12	146
Ladakh	Kargil	24	6	20	26	8	1	10	7	26
Ladakh	Leh Ladakh	13	5	0	5	4	0	0	1	5
Lakshadweep	Lakshadweep District	2	110	57	167	4	0	163	0	167
Madhya Pradesh	Agar Malwa	1	0	0	0	0	0	0	0	0
Madhya Pradesh	Alirajpur	290	34	71	105	31	11	16	47	105
Madhya Pradesh	Anuppur	282	26	19	45	18	4	12	11	45
Madhya Pradesh	Ashoknagar	345	15	117	132	13	44	73	2	132
Madhya Pradesh	Balaghat	690	17	12	29	1	25	0	3	29
Madhya Pradesh	Barwani	387	18	14	32	2	5	24	1	32
Madhya Pradesh	Betul	551	0	22	22	3	14	5	0	22
Madhya Pradesh	Bhind	446	12	29	41	21	9	11	0	41
Madhya Pradesh	Bhopal	197	2	15	17	0	1	12	4	17
Madhya Pradesh	Burhanpur	167	0	1	1	0	1	0	0	1
Madhya Pradesh	Chhatarpur	520	550	2655	3205	131	572	2365	137	3205
Madhya Pradesh	Chhindwara	806	0	8	8	0	1	3	4	8
Madhya Pradesh	Damoh	467	183	1256	1439	94	714	344	287	1439
Madhya Pradesh	Datia	147	270	315	585	27	107	326	125	585
Madhya Pradesh	Dewas	112	21	97	118	7	48	42	21	118
Madhya Pradesh	Dhar	73	6	7	13	6	1	6	0	13
Madhya Pradesh	Dindori	86	3	6	9	0	2	7	0	9
Madhya Pradesh	Guna	318	574	1990	2564	342	1178	858	186	2564

Madhya Pradesh	Gwalior	113	0	2	2	0	0	2	0	2
Madhya Pradesh	Harda	70	2	26	28	5	9	7	7	28
Madhya Pradesh	Hoshangabad	114	13	38	51	0	30	18	3	51
Madhya Pradesh	Indore	68	8	17	25	11	9	4	1	25
Madhya Pradesh	Jabalpur	127	61	282	343	14	43	279	7	343
Madhya Pradesh	Jhabua	120	0	2	2	0	0	2	0	2
Madhya Pradesh	Katni	192	15	117	132	20	56	43	13	132
Madhya Pradesh	Khandwa (East Nimar)	349	53	438	491	17	107	127	240	491
Madhya Pradesh	Khargone	212	59	73	132	8	19	101	4	132
Madhya Pradesh	Mandla	133	2	13	15	1	2	1	11	15
Madhya Pradesh	Mandsaur	134	28	114	142	8	31	101	2	142
Madhya Pradesh	Morena	195	6	20	26	1	24	1	0	26
Madhya Pradesh	Narsinghpur	143	3	2	5	4	0	1	0	5
Madhya Pradesh	Neemuch	105	0	10	10	1	0	8	1	10
Madhya Pradesh	Niwari	1	0	0	0	0	0	0	0	0
Madhya Pradesh	Panna	146	108	504	612	34	186	318	74	612
Madhya Pradesh	Raisen	156	4	71	75	6	42	14	13	75
Madhya Pradesh	Rajgarh	365	838	606	1444	59	401	789	195	1444
Madhya Pradesh	Ratlam	168	7	0	7	0	7	0	0	7
Madhya Pradesh	Rewa	338	156	249	405	46	86	213	60	405
Madhya Pradesh	Sagar	169	25	131	156	9	104	29	14	156
Madhya Pradesh	Satna	176	29	148	177	37	103	36	1	177
Madhya Pradesh	Sehore	136	3	4	7	1	2	1	3	7
Madhya Pradesh	Seoni	134	15	81	96	9	40	13	34	96
Madhya Pradesh	Shahdol	97	19	99	118	24	25	18	51	118
Madhya Pradesh	Shajapur	91	0	4	4	0	3	1	0	4
Madhya Pradesh	Sheopur	76	2	23	25	1	11	8	5	25
Madhya Pradesh	Shivpuri	269	13	217	230	10	59	157	4	230

Madhya Pradesh	Sidhi	144	26	107	133	18	59	17	39	133
Madhya Pradesh	Singrauli	341	180	2158	2338	488	1184	270	396	2338
Madhya Pradesh	Tikamgarh	236	34	210	244	10	131	89	14	244
Madhya Pradesh	Ujjain	188	0	16	16	5	10	1	0	16
Madhya Pradesh	Umaria	57	2	7	9	0	5	2	2	9
Madhya Pradesh	Vidisha	375	239	905	1144	40	314	315	475	1144
Maharashtra	Ahemadnagar	1312	388	170	558	86	48	141	283	558
Maharashtra	Akola	523	295	129	424	68	10	85	261	424
Maharashtra	Amravati	853	360	148	508	55	15	92	346	508
Maharashtra	Aurangabad (Maharashtra)	815	178	150	328	48	19	94	167	328
Maharashtra	Beed	386	176	134	310	24	37	98	151	310
Maharashtra	Bhandara	216	177	195	372	23	80	134	135	372
Maharashtra	Buldana	135	68	96	164	3	0	1	160	164
Maharashtra	Chandrapur	90	77	34	111	0	0	1	110	111
Maharashtra	Dhule	80	252	402	654	3	4	36	611	654
Maharashtra	Gadchiroli	438	211	323	534	53	120	115	246	534
Maharashtra	Gondia	107	134	208	342	32	106	53	151	342
Maharashtra	Hingoli	98	70	42	112	0	2	19	91	112
Maharashtra	Jalgaon	144	41	26	67	0	7	7	53	67
Maharashtra	Jalna	118	110	353	463	47	28	230	158	463
Maharashtra	Kolhapur	203	137	50	187	8	8	120	51	187
Maharashtra	Latur	141	44	23	67	0	1	8	58	67
Maharashtra	Mumbai	1	0	0	0	0	0	0	0	0
Maharashtra	Mumbai Suburban	1	0	0	0	0	0	0	0	0
Maharashtra	Nagpur	171	49	28	77	0	19	10	48	77
Maharashtra	Nanded	160	41	39	80	9	1	16	54	80
Maharashtra	Nandurbar	298	390	810	1200	67	215	85	833	1200
Maharashtra	Nashik	150	1972	2061	4033	70	0	1427	2536	4033

Maharashtra	Osmanabad	414	417	725	1142	264	270	492	116	1142
Maharashtra	Palghar	1	0	0	0	0	0	0	0	0
Maharashtra	Parbhani	214	50	423	473	75	26	249	123	473
Maharashtra	Pune	134	94	65	159	31	8	38	82	159
Maharashtra	Raigad	100	65	74	139	17	17	87	18	139
Maharashtra	Ratnagiri	64	26	13	39	3	0	24	12	39
Maharashtra	Sangli	100	14	25	39	2	2	16	19	39
Maharashtra	Satara	72	11	3	14	0	0	6	8	14
Maharashtra	Sindhudurg	72	19	11	30	1	0	22	7	30
Maharashtra	Solapur	108	13	27	40	20	5	9	6	40
Maharashtra	Thane	249	48	89	137	1	3	21	112	137
Maharashtra	Wardha	67	261	108	369	3	38	179	149	369
Maharashtra	Washim	334	176	1321	1497	49	274	924	250	1497
Maharashtra	Yavatmal	224	34	49	83	3	58	8	14	83
Manipur	Bishnupur	22	0	0	0	0	0	0	0	0
Manipur	Chandel	18	3	0	3	3	0	0	0	3
Manipur	Churachandpur	25	0	0	0	0	0	0	0	0
Manipur	Imphal East	22	0	0	0	0	0	0	0	0
Manipur	Imphal West	15	1	0	1	1	0	0	0	1
Manipur	Jiribam	1	0	0	0	0	0	0	0	0
Manipur	Kakching	1	0	0	0	0	0	0	0	0
Manipur	Kamjong	1	0	0	0	0	0	0	0	0
Manipur	Kangpokpi	1	0	0	0	0	0	0	0	0
Manipur	Noney	1	0	0	0	0	0	0	0	0
Manipur	Pherzawl	1	0	0	0	0	0	0	0	0
Manipur	Senapati	14	0	0	0	0	0	0	0	0
Manipur	Tamenglong	29	0	1	1	0	0	0	1	1
Manipur	Tengnoupal	1	0	0	0	0	0	0	0	0

Manipur	Thoubal	24	0	1	1	0	1	0	0	1
Manipur	Ukhrul	44	0	0	0	0	0	0	0	0
Meghalaya	East Garo Hills	32	5	9	14	4	0	5	5	14
Meghalaya	East Jaintia Hills	27	47	20	67	5	0	4	58	67
Meghalaya	East Khasi Hills	82	67	84	151	4	0	0	147	151
Meghalaya	Eastern West Khasi Hills	1	0	0	0	0	0	0	0	0
Meghalaya	North Garo Hills	39	90	47	137	3	0	3	131	137
Meghalaya	Ri Bhoi	64	42	47	89	3	0	4	82	89
Meghalaya	South Garo Hills	48	26	47	73	0	1	0	72	73
Meghalaya	South West Garo Hills	37	46	79	125	97	0	4	24	125
Meghalaya	South West Khasi Hills	1	2	1	3	0	0	0	3	3
Meghalaya	West Garo Hills	48	22	48	70	42	0	1	27	70
Meghalaya	West Jaintia Hills	59	112	24	136	0	0	0	136	136
Meghalaya	West Khasi Hills	65	67	95	162	0	0	0	162	162
Mizoram	Aizawl	44	52	5	57	55	0	0	2	57
Mizoram	Champhai	9	12	67	79	9	3	67	0	79
Mizoram	Hnahthial	1	0	0	0	0	0	0	0	0
Mizoram	Khawzawl	1	0	0	0	0	0	0	0	0
Mizoram	Kolasib	27	34	5	39	3	3	18	15	39
Mizoram	Lawngtlai	45	0	0	0	0	0	0	0	0
Mizoram	Lunglei	22	4	22	26	0	0	13	13	26
Mizoram	Mamit	29	5	2	7	0	0	0	7	7
Mizoram	Saiha	3	0	0	0	0	0	0	0	0
Mizoram	Saitual	1	0	0	0	0	0	0	0	0
Mizoram	Serchhip	20	0	0	0	0	0	0	0	0
Nagaland	Dimapur	20	50	49	99	5	1	12	81	99
Nagaland	Kiphire	15	71	53	124	28	0	11	85	124
Nagaland	Kohima	12	3	0	3	3	0	0	0	3

Nagaland	Longleng	8	31	0	31	24	0	6	1	31
Nagaland	Mokokchung	8	9	0	9	5	0	4	0	9
Nagaland	Mon	33	38	35	73	0	0	0	73	73
Nagaland	Noklak	1	0	0	0	0	0	0	0	0
Nagaland	Peren	18	13	27	40	0	0	0	40	40
Nagaland	Phek	3	3	5	8	0	0	0	8	8
Nagaland	Tuensang	14	19	22	41	0	1	0	40	41
Nagaland	Wokha	16	0	0	0	0	0	0	0	0
Nagaland	Zunheboto	9	10	14	24	0	0	0	24	24
Odisha	Anugul	201	43	60	103	47	19	28	9	103
Odisha	Balangir	282	65	195	260	11	62	112	75	260
Odisha	Baleshwar	170	36	87	123	46	26	44	7	123
Odisha	Bargarh	94	7	21	28	0	4	9	15	28
Odisha	Baudh	52	2	45	47	4	15	24	4	47
Odisha	Bhadrak	115	47	190	237	86	81	68	2	237
Odisha	Cuttack	182	126	386	512	171	179	122	40	512
Odisha	Debagarh	37	11	28	39	3	11	7	18	39
Odisha	Dhenkanal	196	117	227	344	65	68	156	55	344
Odisha	Gajapati	99	22	100	122	18	15	29	60	122
Odisha	Ganjam	123	32	31	63	12	23	17	11	63
Odisha	Jagatsinghapur	65	14	30	44	24	14	6	0	44
Odisha	Jajapur	104	44	87	131	27	64	26	14	131
Odisha	Jharsuguda	56	3	20	23	5	5	1	12	23
Odisha	Kalahandi	253	138	334	472	30	209	112	121	472
Odisha	Kandhamal	126	98	145	243	33	25	59	126	243
Odisha	Kendrapara	126	106	38	144	21	46	63	14	144
Odisha	Kendujhar	87	30	121	151	18	37	24	72	151
Odisha	Khordha	78	15	19	34	9	7	13	5	34

Odisha	Koraput	154	18	88	106	82	5	13	6	106
Odisha	Malkangiri	97	164	517	681	17	5	493	166	681
Odisha	Mayurbhanj	107	97	204	301	6	21	88	186	301
Odisha	Nabarangpur	152	20	77	97	2	4	12	79	97
Odisha	Nayagarh	144	15	49	64	6	42	4	12	64
Odisha	Nuapada	87	37	178	215	9	108	50	48	215
Odisha	Puri	120	37	99	136	52	14	55	15	136
Odisha	Rayagada	109	11	39	50	3	1	4	42	50
Odisha	Sambalpur	85	44	147	191	32	47	24	88	191
Odisha	Sonepur	79	28	394	422	14	123	251	34	422
Odisha	Sundargarh	73	10	25	35	2	4	5	24	35
Puducherry	Karaikal	18	25	28	53	12	33	8	0	53
Puducherry	Mahe	1	6	12	18	0	0	18	0	18
Puducherry	Puducherry	38	99	120	219	40	69	108	2	219
Puducherry	Yanam	1	6	5	11	0	0	11	0	11
Punjab	Amritsar	426	14	133	147	8	7	131	1	147
Punjab	Bathinda	70	302	20	322	3	0	319	0	322
Punjab	Burnala	49	249	1	250	0	0	249	1	250
Punjab	Faridkot	62	1508	468	1976	9	5	1802	160	1976
Punjab	Fatehgarh Sahib	60	817	146	963	1	0	962	0	963
Punjab	Fazilka	123	3455	1057	4512	46	2	4458	6	4512
Punjab	Firozepur	797	7548	7160	14708	746	187	13686	89	14708
Punjab	Gurdaspur	96	313	269	582	184	21	368	9	582
Punjab	Hoshiarpur	113	4	9	13	2	1	8	2	13
Punjab	Jalandhar	86	267	115	382	67	2	305	8	382
Punjab	Kapurthala	45	161	352	513	0	1	512	0	513
Punjab	Ludhiana	99	182	194	376	60	5	311	0	376
Punjab	Malerkotla	1	0	0	0	0	0	0	0	0

Punjab	Mansa	75	674	7	681	7	1	673	0	681
Punjab	Moga	348	441	337	778	34	9	732	3	778
Punjab	Mohali (S.A.S Nagar)	61	377	37	414	13	2	399	0	414
Punjab	Muktsar (Sri Muktasar Sahib)	54	114	5	119	6	0	113	0	119
Punjab	Pathankot	46	191	60	251	2	1	248	0	251
Punjab	Patiala	124	240	8	248	32	8	208	0	248
Punjab	Rupnagar	88	118	15	133	2	3	128	0	133
Punjab	Sangrur	79	74	134	208	88	0	113	7	208
Punjab	Shaheed Bhagat Singh Nagar	67	256	118	374	10	8	356	0	374
Punjab	Tarn Taran	70	24	83	107	47	32	28	0	107
Rajasthan	Ajmer	66	14	18	32	3	18	6	5	32
Rajasthan	Alwar	351	59	217	276	13	140	95	28	276
Rajasthan	Banswara	40	50	77	127	4	15	36	72	127
Rajasthan	Baran	204	121	396	517	47	127	203	140	517
Rajasthan	Barmer	82	43	188	231	5	162	54	10	231
Rajasthan	Bharatpur	75	16	29	45	6	10	29	0	45
Rajasthan	Bhilwara	95	15	45	60	12	40	7	1	60
Rajasthan	Bikaner	58	49	210	259	62	84	111	2	259
Rajasthan	Bundi	32	12	98	110	7	58	21	24	110
Rajasthan	Chittaurgarh	38	0	24	24	0	8	5	11	24
Rajasthan	Churu	49	3	28	31	2	23	5	1	31
Rajasthan	Dausa	54	37	72	109	7	16	69	17	109
Rajasthan	Dholpur	123	25	10	35	4	9	13	9	35
Rajasthan	Dungarpur	83	18	23	41	0	2	38	1	41
Rajasthan	Ganganagar	87	23	59	82	18	29	35	0	82
Rajasthan	Hanumangarh	164	30	341	371	88	141	139	3	371
Rajasthan	Jaipur	116	69	89	158	3	24	131	0	158
Rajasthan	Jaisalmer	106	30	48	78	9	26	31	12	78

Rajasthan	Jalore	70	17	75	92	5	76	11	0	92
Rajasthan	Jhalawar	64	74	789	863	74	384	243	162	863
Rajasthan	Jhunjhunu	56	8	6	14	1	5	8	0	14
Rajasthan	Jodhpur	100	88	127	215	50	116	43	6	215
Rajasthan	Karauli	165	282	439	721	119	175	201	226	721
Rajasthan	Kota	65	130	337	467	4	49	284	130	467
Rajasthan	Nagaur	92	26	62	88	3	63	22	0	88
Rajasthan	Pali	230	10	19	29	0	16	13	0	29
Rajasthan	Pratapgarh (Raj.)	26	3	7	10	5	0	5	0	10
Rajasthan	Rajsamand	76	0	3	3	0	1	2	0	3
Rajasthan	Sawai Madhopur	37	0	15	15	0	1	1	13	15
Rajasthan	Sikar	94	48	138	186	18	30	129	9	186
Rajasthan	Sirohi	94	4	70	74	11	32	27	4	74
Rajasthan	Tonk	50	1	4	5	1	2	1	1	5
Rajasthan	Udaipur	119	29	63	92	14	20	51	7	92
Sikkim	East District (Gangtok)	22	2	4	6	4	1	1	0	6
Sikkim	North District (Mangan)	2	0	0	0	0	0	0	0	0
Sikkim	Pakyong	1	0	0	0	0	0	0	0	0
Sikkim	Soreng	1	0	0	0	0	0	0	0	0
Sikkim	South District (Namchi)	15	0	0	0	0	0	0	0	0
Sikkim	West District (Geyzing)	21	0	2	2	0	0	0	2	2
Tamil Nadu	Ariyalur	205	62	47	109	11	44	54	0	109
Tamil Nadu	Chengalpattu	1	14	5	19	14	1	4	0	19
Tamil Nadu	Chennai	2	0	0	0	0	0	0	0	0
Tamil Nadu	Coimbatore	421	89	39	128	64	15	48	1	128
Tamil Nadu	Cuddalore	682	40	23	63	20	8	33	2	63
Tamil Nadu	Dharmapuri	252	30	29	59	24	12	23	0	59
Tamil Nadu	Dindigul	306	13	18	31	9	12	10	0	31

Tamil Nadu	Erode	230	56	33	89	22	34	17	16	89
Tamil Nadu	Kallakurichi	1	4	4	8	4	4	0	0	8
Tamil Nadu	Kanchipuram	673	22	21	43	5	14	23	1	43
Tamil Nadu	Kanniyakumari	100	21	22	43	38	4	0	1	43
Tamil Nadu	Karur	158	44	45	89	60	23	6	0	89
Tamil Nadu	Krishnagiri	334	20	26	46	9	14	22	1	46
Tamil Nadu	Madurai	437	62	101	163	100	51	12	0	163
Tamil Nadu	Mayiladuthurai	1	1	4	5	1	0	4	0	5
Tamil Nadu	Nagapattinam	49	29	32	61	6	36	18	1	61
Tamil Nadu	Namakkal	52	27	46	73	23	28	22	0	73
Tamil Nadu	Perambalur	22	17	14	31	20	4	7	0	31
Tamil Nadu	Pudukkottai	34	28	29	57	12	25	20	0	57
Tamil Nadu	Ramanathapuram	124	56	119	175	48	85	41	1	175
Tamil Nadu	Ranipet	1	2	2	4	3	1	0	0	4
Tamil Nadu	Salem	68	58	69	127	63	49	15	0	127
Tamil Nadu	Sivaganga	416	45	27	72	15	55	2	0	72
Tamil Nadu	Tenkasi	1	5	21	26	12	12	2	0	26
Tamil Nadu	Thanjavur	75	295	198	493	260	164	67	2	493
Tamil Nadu	The Nilgiris (Hq: Udhagama	9	9	12	21	11	10	0	0	21
Tamil Nadu	Theni	25	2	12	14	8	3	3	0	14
Tamil Nadu	Thiruvallur	69	7	21	28	9	17	2	0	28
Tamil Nadu	Tiruchirappalli	108	250	229	479	221	121	126	11	479
Tamil Nadu	Tirunelveli	79	11	46	57	7	25	25	0	57
Tamil Nadu	Tirupathur	1	39	54	93	49	44	0	0	93
Tamil Nadu	Tiruppur	61	24	16	40	23	14	3	0	40
Tamil Nadu	Tiruvannamalai	117	23	35	58	18	28	7	5	58
Tamil Nadu	Tiruvarur	66	34	56	90	21	10	59	0	90
Tamil Nadu	Tuticorin	55	3	18	21	12	7	2	0	21

Tamil Nadu	Vellore	133	46	111	157	26	117	11	3	157
Tamil Nadu	Villupuram	84	12	30	42	18	8	12	4	42
Tamil Nadu	Virudhunagar	441	225	242	467	239	102	124	2	467
Telangana	Adilabad	212	57	211	268	64	95	82	27	268
Telangana	Bhadradri Kothagudem	1	0	0	0	0	0	0	0	0
Telangana	Hanumakonda	1	0	0	0	0	0	0	0	0
Telangana	Hyderabad	1	0	0	0	0	0	0	0	0
Telangana	Jagtial	1	0	0	0	0	0	0	0	0
Telangana	Jangoan	1	0	0	0	0	0	0	0	0
Telangana	Jayashankar Bhupalapally	1	0	0	0	0	0	0	0	0
Telangana	Jogulamba Gadwal	1	0	0	0	0	0	0	0	0
Telangana	Kamareddy	1	0	0	0	0	0	0	0	0
Telangana	Karimnagar	163	260	649	909	214	514	155	26	909
Telangana	Khammam	253	341	1016	1357	128	827	91	311	1357
Telangana	Kumuram Bheem Asifabad	1	0	0	0	0	0	0	0	0
Telangana	Mahabubabad	1	0	0	0	0	0	0	0	0
Telangana	Mahbubnagar	96	30	138	168	41	62	56	9	168
Telangana	Mancherial	1	0	0	0	0	0	0	0	0
Telangana	Medak	56	58	134	192	45	116	29	2	192
Telangana	Medchal Malkajgiri	1	0	0	0	0	0	0	0	0
Telangana	Mulugu	1	0	0	0	0	0	0	0	0
Telangana	Nagarkurnool	1	0	0	0	0	0	0	0	0
Telangana	Nalgonda	78	25	130	155	15	63	70	7	155
Telangana	Narayanpet	1	0	0	0	0	0	0	0	0
Telangana	Nirmal	1	0	0	0	0	0	0	0	0
Telangana	Nizamabad	54	23	48	71	12	41	13	5	71
Telangana	Peddapalli	1	0	0	0	0	0	0	0	0
Telangana	Rajanna Sircilla	1	0	0	0	0	0	0	0	0

Telangana	Rangareddi	58	20	58	78	39	16	14	9	78
Telangana	Sangareddy	1	0	0	0	0	0	0	0	0
Telangana	Siddipet	1	0	0	0	0	0	0	0	0
Telangana	Suryapet	1	0	0	0	0	0	0	0	0
Telangana	Vikarabad	1	0	0	0	0	0	0	0	0
Telangana	Wanaparthy	1	0	0	0	0	0	0	0	0
Telangana	Warangal Rural	866	194	418	612	143	271	136	62	612
Telangana	Yadadri Bhuvanagiri	1	0	0	0	0	0	0	0	0
Tripura	Dhalai	79	156	368	524	12	67	234	211	524
Tripura	Gomati	116	13	33	46	12	7	7	20	46
Tripura	Khowai	48	85	183	268	31	79	97	61	268
Tripura	North Tripura	100	42	98	140	35	34	42	29	140
Tripura	Sepahijala	68	47	92	139	52	17	37	33	139
Tripura	South Tripura	64	22	53	75	21	16	25	13	75
Tripura	Unakoti	62	11	52	63	58	2	1	2	63
Tripura	West Tripura	145	40	127	167	25	14	13	115	167
Uttar Pradesh	Agra	667	99	27	126	83	0	32	11	126
Uttar Pradesh	Aligarh	849	242	116	358	89	23	204	42	358
Uttar Pradesh	Allahabad	1545	174	233	407	72	16	308	11	407
Uttar Pradesh	Ambedkar Nagar	796	652	479	1131	348	280	417	86	1131
Uttar Pradesh	Amethi	775	382	362	744	210	90	361	83	744
Uttar Pradesh	Auraiya	380	148	46	194	26	1	158	9	194
Uttar Pradesh	Ayodhya	225	418	376	794	66	43	674	11	794
Uttar Pradesh	Azamgarh	280	13	63	76	9	19	47	1	76
Uttar Pradesh	Baghpat	94	14	3	17	1	2	11	3	17
Uttar Pradesh	Bahraich	454	681	1303	1984	580	939	413	52	1984
Uttar Pradesh	Ballia	171	976	376	1352	70	663	606	13	1352
Uttar Pradesh	Balrampur	176	35	181	216	44	58	104	10	216

Uttar Pradesh	Banda	219	20	83	103	17	32	45	9	103
Uttar Pradesh	Barabanki	307	254	224	478	4	20	404	50	478
Uttar Pradesh	Bareilly	309	37	136	173	71	58	34	10	173
Uttar Pradesh	Basti	233	426	906	1332	530	144	554	104	1332
Uttar Pradesh	Bhimnagar (Sambhal)	19	0	0	0	0	0	0	0	0
Uttar Pradesh	Bijnor	341	27	69	96	23	34	39	0	96
Uttar Pradesh	Budaun	247	14	78	92	18	40	34	0	92
Uttar Pradesh	Bulandshahr	260	16	33	49	14	4	28	3	49
Uttar Pradesh	Chandauli	351	141	257	398	63	87	240	8	398
Uttar Pradesh	Chitrakoot	266	85	456	541	57	113	159	212	541
Uttar Pradesh	Deoria	284	386	1334	1720	42	62	1537	79	1720
Uttar Pradesh	Etah	108	100	239	339	7	294	37	1	339
Uttar Pradesh	Etawah	94	5	4	9	4	2	3	0	9
Uttar Pradesh	Farrukhabad	232	8	56	64	15	42	6	1	64
Uttar Pradesh	Fatehpur	310	13	67	80	18	21	39	2	80
Uttar Pradesh	Firozabad	138	39	29	68	16	23	27	2	68
Uttar Pradesh	Gautam Buddha Nagar	89	5	0	5	5	0	0	0	5
Uttar Pradesh	Ghaziabad	81	0	8	8	5	3	0	0	8
Uttar Pradesh	Ghazipur	215	5	12	17	4	10	3	0	17
Uttar Pradesh	Gonda	275	385	427	812	403	86	285	38	812
Uttar Pradesh	Gorakhpur	300	77	199	276	20	120	136	0	276
Uttar Pradesh	Hamirpur	71	11	30	41	27	5	1	8	41
Uttar Pradesh	Hapur	51	6	2	8	0	3	5	0	8
Uttar Pradesh	Hardoi	261	151	357	508	54	113	319	22	508
Uttar Pradesh	Hathras	61	1	0	1	1	0	0	0	1
Uttar Pradesh	Jalaun	139	3	3	6	0	1	5	0	6
Uttar Pradesh	Jaunpur	355	123	170	293	50	197	45	1	293
Uttar Pradesh	Jhansi	150	311	1162	1473	61	209	1158	45	1473

Uttar Pradesh	Jyotiba Phoole Nagar (Amroha)	246	35	123	158	4	4	146	4	158
Uttar Pradesh	Kannauj	109	14	65	79	6	41	32	0	79
Uttar Pradesh	Kanpur Dehat	255	39	75	114	15	33	56	10	114
Uttar Pradesh	Kanpur Nagar	135	18	25	43	2	4	36	1	43
Uttar Pradesh	Kasganj	63	4	4	8	0	6	2	0	8
Uttar Pradesh	Kaushambi	94	3	2	5	2	0	3	0	5
Uttar Pradesh	Kheri	348	6618	964	7582	5949	761	696	176	7582
Uttar Pradesh	Kushi Nagar	282	20	64	84	9	23	35	17	84
Uttar Pradesh	Lalitpur	94	21	87	108	2	1	92	13	108
Uttar Pradesh	Lucknow	169	16	17	33	3	3	27	0	33
Uttar Pradesh	Maharajganj	253	897	840	1737	49	1350	305	33	1737
Uttar Pradesh	Mahoba	85	7	71	78	10	11	57	0	78
Uttar Pradesh	Mainpuri	166	5	9	14	4	4	6	0	14
Uttar Pradesh	Mathura	169	5	22	27	6	2	16	3	27
Uttar Pradesh	Mau	133	58	64	122	8	64	45	5	122
Uttar Pradesh	Meerut	117	1	19	20	12	3	5	0	20
Uttar Pradesh	Mirzapur	175	7	78	85	14	52	18	1	85
Uttar Pradesh	Moradabad	362	66	162	228	6	38	183	1	228
Uttar Pradesh	Muzaffarnagar	163	0	7	7	0	1	6	0	7
Uttar Pradesh	Pilibhit	162	104	19	123	26	69	28	0	123
Uttar Pradesh	Pratapgarh	249	175	211	386	39	236	106	5	386
Uttar Pradesh	Rae Bareli	234	248	62	310	260	9	36	5	310
Uttar Pradesh	Rampur	163	8	40	48	3	27	18	0	48
Uttar Pradesh	Saharanpur	306	3054	1128	4182	547	382	3224	29	4182
Uttar Pradesh	Sant Kabeer Nagar	147	2	21	23	9	12	2	0	23
Uttar Pradesh	Sant Ravidas Nagar(Bhadohi)	161	53	14	67	15	0	48	4	67
Uttar Pradesh	Shahjahanpur	375	414	893	1307	346	774	167	20	1307
Uttar Pradesh	Shamli	81	661	627	1288	184	758	209	137	1288

Uttar Pradesh	Shravasti	228	2189	225	2414	2091	116	158	49	2414
Uttar Pradesh	Siddharth Nagar	482	206	695	901	117	152	556	76	901
Uttar Pradesh	Sitapur	310	651	1409	2060	321	504	1161	74	2060
Uttar Pradesh	Sonbhadra	388	331	751	1082	151	727	155	49	1082
Uttar Pradesh	Sultanpur	223	74	77	151	96	14	40	1	151
Uttar Pradesh	Unnao	208	49	29	78	7	9	58	4	78
Uttar Pradesh	Varanasi	247	124	126	250	46	136	66	2	250
Uttarakhand	Almora	136	44	138	182	140	12	28	2	182
Uttarakhand	Bageshwar	84	18	8	26	3	1	2	20	26
Uttarakhand	Chamoli	187	28	16	44	8	4	17	15	44
Uttarakhand	Champawat	90	18	8	26	7	1	12	6	26
Uttarakhand	Dehradun	101	33	26	59	19	4	34	2	59
Uttarakhand	Haridwar	286	215	1185	1400	57	412	924	7	1400
Uttarakhand	Nainital	159	21	20	41	5	23	13	0	41
Uttarakhand	Pauri Garhwal	50	3	8	11	3	1	5	2	11
Uttarakhand	Pithoragarh	58	18	33	51	26	22	2	1	51
Uttarakhand	Rudra Prayag	43	4	3	7	3	4	0	0	7
Uttarakhand	Tehri Garhwal	40	7	4	11	8	2	1	0	11
Uttarakhand	Udham Singh Nagar	255	154	656	810	157	514	121	18	810
Uttarakhand	Uttarkashi	42	7	43	50	3	21	24	2	50
West Bengal	Alipurduar	1	0	1	1	0	0	1	0	1
West Bengal	Bankura	183	296	341	637	277	75	265	20	637
West Bengal	Birbhum	162	160	205	365	58	68	211	28	365
West Bengal	Coochbehar	107	197	751	948	535	49	361	3	948
West Bengal	Darjeeling	34	38	3	41	1	3	37	0	41
West Bengal	Dinajpur Dakshin	65	65	152	217	73	21	88	35	217
West Bengal	Dinajpur Uttar	76	11	10	21	13	4	1	3	21
West Bengal	East Medinipur	160	26	42	68	49	9	10	0	68

West Bengal	Hooghly	100	2	15	17	8	0	9	0	17
West Bengal	Howrah	65	3	4	7	6	0	1	0	7
West Bengal	Jalpaiguri	92	20	16	36	2	9	25	0	36
West Bengal	Jhargram	1	0	1	1	1	0	0	0	1
West Bengal	Kalimpong	1	0	0	0	0	0	0	0	0
West Bengal	Kolkata	1	0	0	0	0	0	0	0	0
West Bengal	Maldah	137	150	377	527	218	149	141	19	527
West Bengal	Murshidabad	247	275	392	667	272	301	93	1	667
West Bengal	Nadia	172	278	301	579	456	23	95	5	579
West Bengal	North 24 Paraganas	141	14	14	28	13	1	13	1	28
West Bengal	Paschim Bardhaman	1	0	1	1	1	0	0	0	1
West Bengal	Purba Bardhaman	173	22	45	67	48	5	14	0	67
West Bengal	Purulia	93	17	78	95	41	19	18	17	95
West Bengal	South 24 Paraganas	212	25	36	61	30	15	16	0	61
West Bengal	West Medinipur	162	16	49	65	16	7	25	17	65
		100000	82349	109424	191773	39383	43786	79876	28728	191773

Annexure 3
Cases registered till the month of August 2022 (State wise)

STATE	No. Of cscs	FEMALE	MALE	TOTAL	GEN	OBC	SC	ST	TOTAL
Andaman And Nicobar	29	599	1176	1775	47	27	1688	13	1775
Andhra Pradesh	2379	14090	28733	42823	15768	11307	12403	3345	42823
Arunachal Pradesh	78	2862	1577	4439	1506	151	1607	1175	4439
Assam	3002	48868	77780	126648	89505	16999	12135	8009	126648
Bihar	6149	59778	76512	136290	16479	57651	49094	13066	136290
Chandigarh	17	3257	1814	5071	730	429	3417	495	5071
Chhattisgarh	5327	48794	100110	148904	8962	48497	33105	58340	148904
Dadra And Nagar Haveli & Daman & Diu	15	248	98	346	19	72	253	2	346
Delhi	11	1581	811	2392	288	47	2057	0	2392
Goa	38	409	512	921	791	93	33	4	921
Gujarat	4300	23408	62750	86158	9713	22573	14429	39443	86158
Haryana	3785	9829	42714	52543	7617	29102	14083	1741	52543
Himachal Pradesh	2212	9288	21224	30512	9815	3549	12511	4637	30512
Jammu And Kashmir	2263	35847	85646	121493	71912	14879	21747	12955	121493
Jharkhand	3793	63351	124355	187706	19931	94802	32763	40210	187706
Karnataka	2520	7067	20714	27781	6138	10213	7880	3550	27781
Kerala	860	3992	4157	8149	2881	3821	1011	436	8149
Ladakh	37	80	670	750	92	4	31	623	750
Lakshadweep	2	641	1049	1690	82	11	1597	0	1690
Madhya Pradesh	11623	39373	157663	197036	25143	80249	62807	28837	197036
Maharashtra	8593	55502	147147	202649	23075	33079	81867	64628	202649
Manipur	220	366	663	1029	112	402	58	457	1029

Meghalaya	503	10043	12793	22836	2290	84	435	20027	22836
Mizoram	202	1060	1049	2109	71	6	121	1911	2109
Nagaland	157	10139	11803	21942	591	171	479	20701	21942
Odisha	3653	37046	76737	113783	13671	22968	43563	33581	113783
Puducherry	58	745	1451	2196	409	1096	663	28	2196
Punjab	3039	33909	50255	84164	15115	2962	65224	863	84164
Rajasthan	3161	16205	42812	59017	5474	16766	21734	15043	59017
Sikkim	62	632	860	1492	447	559	123	363	1492
Tamil Nadu	5893	24606	25653	50259	14501	19276	14967	1515	50259
Telangana	1860	9186	26197	35383	7655	15414	7300	5014	35383
Tripura	682	10953	22012	32965	6706	6690	10082	9487	32965
Uttar Pradesh	19560	147381	261841	409222	78808	141693	165587	23134	409222
Uttarakhand	1531	9932	34490	44422	8067	13601	21207	1547	44422
West Bengal	2386	36099	52266	88365	42912	17329	24790	3334	88365
	100000	777166	1578094	2355260	507323	686572	742851	418514	2355260

* Gen: General; OBC: Other Backward class; SC: Scheduled Tribe; ST: Scheduled Tribe

Advice enabled up till the month of August 2022 (state-wsie)

STATE	No. Of cscs	FEMALE	MALE	TOTAL	GEN	OBC	SC	ST	TOTAL
Andaman And Nicobar	29	628	950	1578	44	22	1502	10	1578
Andhra Pradesh	2379	13972	28238	42210	15482	11124	12265	3339	42210
Arunachal Pradesh	78	2812	1227	4039	1527	151	1191	1170	4039
Assam	3002	48583	77543	126126	89168	16952	12022	7984	126126
Bihar	6149	60873	73004	133877	16055	56968	47921	12933	133877
Chandigarh	17	3312	1730	5042	726	427	3396	493	5042
Chhattisgarh	5327	48827	99375	148202	8810	48159	33029	58204	148202

Dadra And Nagar Haveli & Daman & Diu	15	36	30	66	17	3	44	2	66
Delhi	11	1541	799	2340	275	45	2020	0	2340
Goa	38	408	117	525	395	93	33	4	525
Gujarat	4300	22107	62665	84772	9597	21823	14258	39094	84772
Haryana	3785	9684	40974	50658	7433	27568	13923	1734	50658
Himachal Pradesh	2212	9190	20938	30128	9541	3560	12400	4627	30128
Jammu And Kashmir	2263	35511	85604	121115	71672	14786	21753	12904	121115
Jharkhand	3793	62987	120276	183263	18947	92162	32356	39798	183263
Karnataka	2520	6809	20384	27193	6008	9904	7764	3517	27193
Kerala	860	3955	4045	8000	2831	3759	984	426	8000
Ladakh	37	81	661	742	99	4	31	608	742
Lakshadweep	2	642	868	1510	82	11	1417	0	1510
Madhya Pradesh	11623	38082	156298	194380	24172	79699	62071	28438	194380
Maharashtra	8593	53156	147148	200304	22596	32771	81091	63846	200304
Manipur	220	368	644	1012	102	405	55	450	1012
Meghalaya	503	10144	12229	22373	1993	84	339	19957	22373
Mizoram	202	1037	995	2032	71	6	121	1834	2032
Nagaland	157	10166	11502	21668	486	170	474	20538	21668
Odisha	3653	36903	75857	112760	13484	22791	43103	33382	112760
Puducherry	58	741	1260	2001	321	1005	647	28	2001
Punjab	3039	33631	50113	83744	14838	2886	65162	858	83744
Rajasthan	3161	15490	41989	57479	5208	16352	21172	14747	57479
Sikkim	62	626	842	1468	444	544	121	359	1468
Tamil Nadu	5893	24322	25266	49588	14141	19080	14859	1508	49588
Telangana	1860	8379	25535	33914	7348	14645	7096	4825	33914
Tripura	682	10898	21581	32479	6363	6641	10044	9431	32479
Uttar Pradesh	19560	146442	257940	404382	77569	140296	163697	22820	404382

Uttarakhand	1531	9705	34429	44134	7904	13499	21192	1539	44134
West Bengal	2386	35234	51936	87170	42424	17186	24254	3306	87170
total	100000	767282	1554992	2322274	498173	675581	733807	414713	2322274

* Gen: General; OBC: Other Backward class; SC: Scheduled Tribe; ST: Scheduled Tribe

Marginalized Category resolved up till the month of August 2022

Category	Case Count
Children (Below 18 years of age)	46688
Mentally ill and Differently abled	14903
People with low income groups(Income as specified by State)	150472
SC/ST	789482
Under trials/In custody	15722
Victims of Natural Disaster/Ethnic Violence	19676
Victims of Trafficking	22252
Women	699146
Workers in Unorganised Sector	119878
Others than above	444055
Total	2322274

*Others: Categories that do not fall in 9 marginalized categories are assigned under others.

Category wise case enabled up till the month of August, 2022

Category	Female	Male	Total	General	OBC	SC	ST	Total
Accidental compensation Case	64	301	365	240	58	56	11	365
Child Labour/ Bonded Labour, Right to Education.	22853	48126	70979	13272	18350	24765	14592	70979
Civil Suit	1380	5424	6804	3094	1474	1353	883	6804

Consumer dispute	371	1240	1611	1130	295	126	60	1611
Corporate matter	10	46	56	37	14	3	2	56
Criminal Matters- Arrest, F.I.R, Bail.	24581	65200	89781	21483	23981	26601	17716	89781
Delay or rejection in providing basic services matters	664	718	1382	700	458	164	60	1382
Dowry, Family dispute, Talak, Protection of Women Against Domestic Violence.	80896	80421	161317	38060	41662	52095	29500	161317
Equal Pay for Equal Work, Minimum wages.	8251	21339	29590	7497	8442	8415	5236	29590
Family, matrimonial, succession matters	1953	1236	3189	1960	686	319	224	3189
Land Disputes, Tenancy and Lease, Property and Inheritance rights.	54421	181687	236108	53157	71980	66605	44366	236108
Maternity Benefits, Medical termination of Pregnancy, Prevention of misuse of Pre- and Post Natal.	13053	19398	32451	5419	8423	12538	6071	32451
Negligence matters	134	195	329	150	93	40	46	329
Prevention of Atrocities Against Scheduled Caste and Scheduled Tribes.	6473	19575	26048	2840	6209	10198	6801	26048
Prohibition of Child Marriage.	9859	20049	29908	4677	6375	12625	6231	29908
Property dispute	682	2033	2715	1831	496	254	134	2715
Protection of Children from Sexual Offences.	1858	3416	5274	913	1234	1838	1289	5274
RTI	1138	2237	3375	1297	152	42	1884	3375
Service matter	141	506	647	417	141	40	49	647
Sexual Harassment of Women at Workplace (Prevention & Prohibition).	3659	4645	8304	1849	1968	2774	1713	8304
Tenancy and lease related matter	193	388	581	423	65	73	20	581
Women, Children and Senior Citizens Maintenance.	27213	20801	48014	10002	12564	13079	12369	48014
Words, acts, gestures intended to insult the modesty of women, indecent representation of women.	3210	5892	9102	1862	2671	2800	1769	9102
Others(Scholarship, Aadhar card, bank loan, Incorrect Name, D-voters, Cheque Bounce, Electricity matter, PAN card, Labour matter)	504225	1050119	1554344	325863	467790	497004	263687	1554344
Total	767282	1554992	2322274	498173	675581	733807	414713	2322274

*Scholarship, Aadhar card, bank loan, Incorrect Name, D-voters, Cheque Bounce, Electricity matter, PAN card, Labor matter. There is no sub-category under this. Any case which does not fall in the above 23 categories are categorized in others category